

14 North West Province

Bojanala Platinum District Municipality (DC37)

The Bojanala Platinum District Municipality¹ is Category C municipality situated in the North West Province. It comprises five local municipalities: Kgetlengrivier, Madibeng, Moses Kotane, Moretele and Rustenburg.

Area: 18 333km²

Population (2023)²: 2 058 230

Households¹: 611 144

Formal dwellings¹: 70.6%

Cities/Towns:

Kgetlengrivier: Derby, Koster, Swartruggens

Madibeng: Brits, Hartbeespoort, Mooiooi

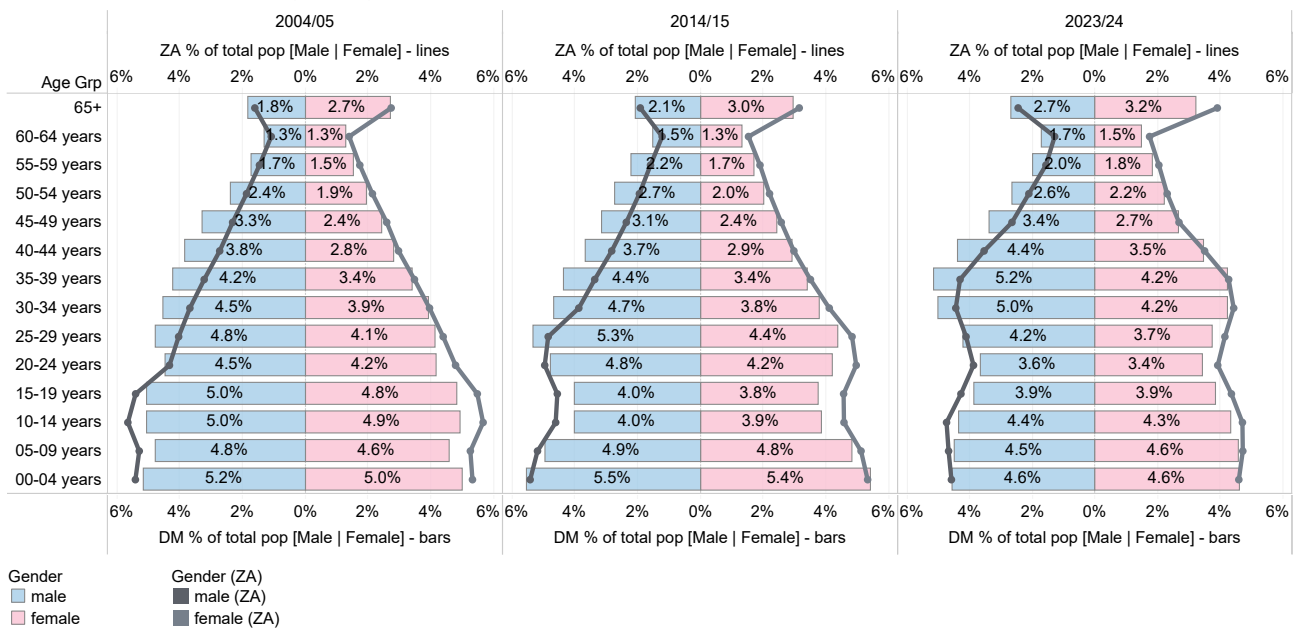
Moses Kotane: Madikwe

Moretele: Moretele

Rustenburg: Hartbeesfontein-A, Marikana, Phatsima, Rustenburg, Tlhabane

District percentage population by age-gender group compared to South Africa

Bojanala Platinum DM (DC37)



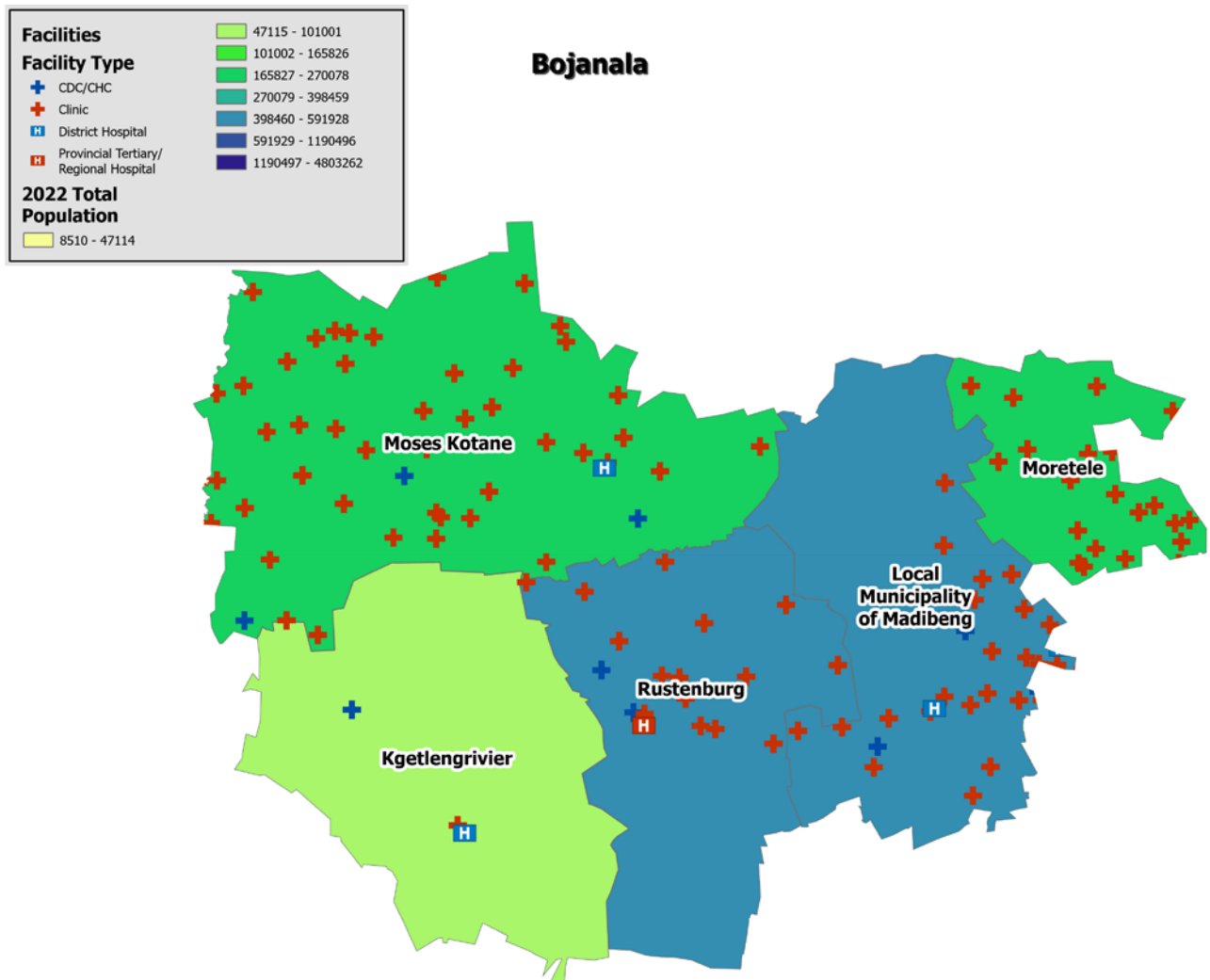
Source: DHIS

1 Local Government Handbook: South Africa 2023. The complete guide to local government in South Africa. Cape Town: Yes Media. 2023. Accessible at: https://issuu.com/yesmedia/docs/localgovernmenthandbook_southafrica2023

2 Mid-year Population Estimates 2023, DHIS.

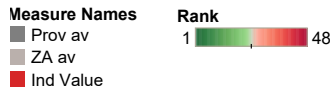
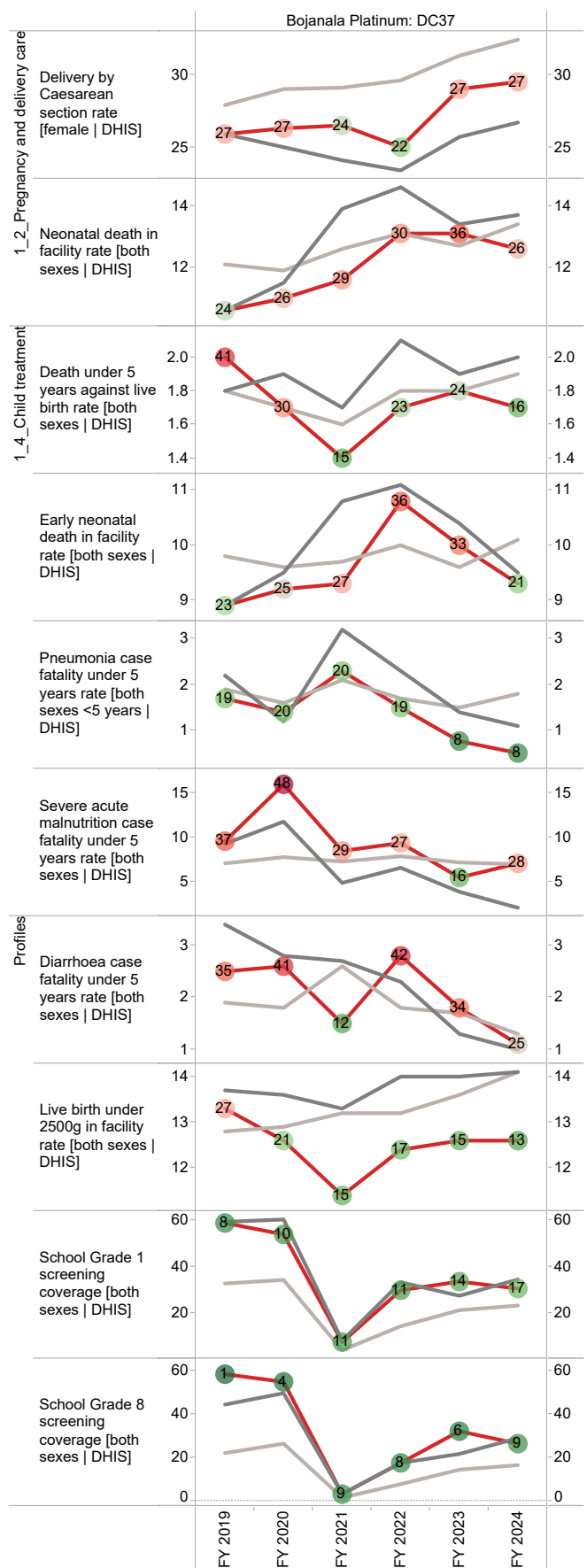
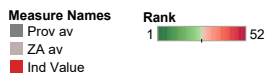
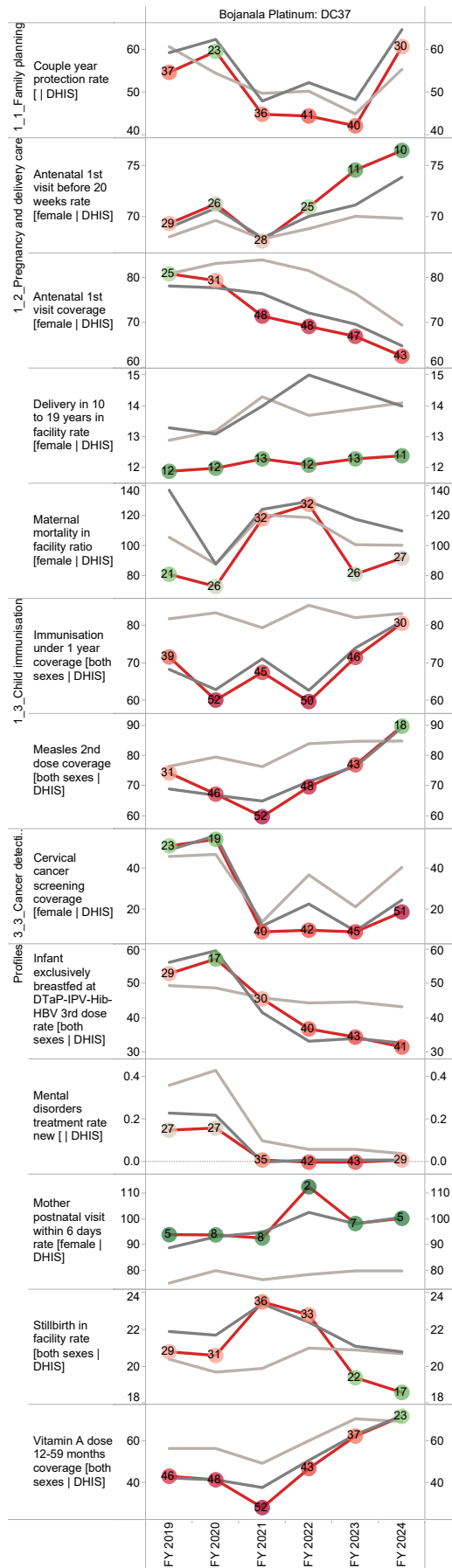



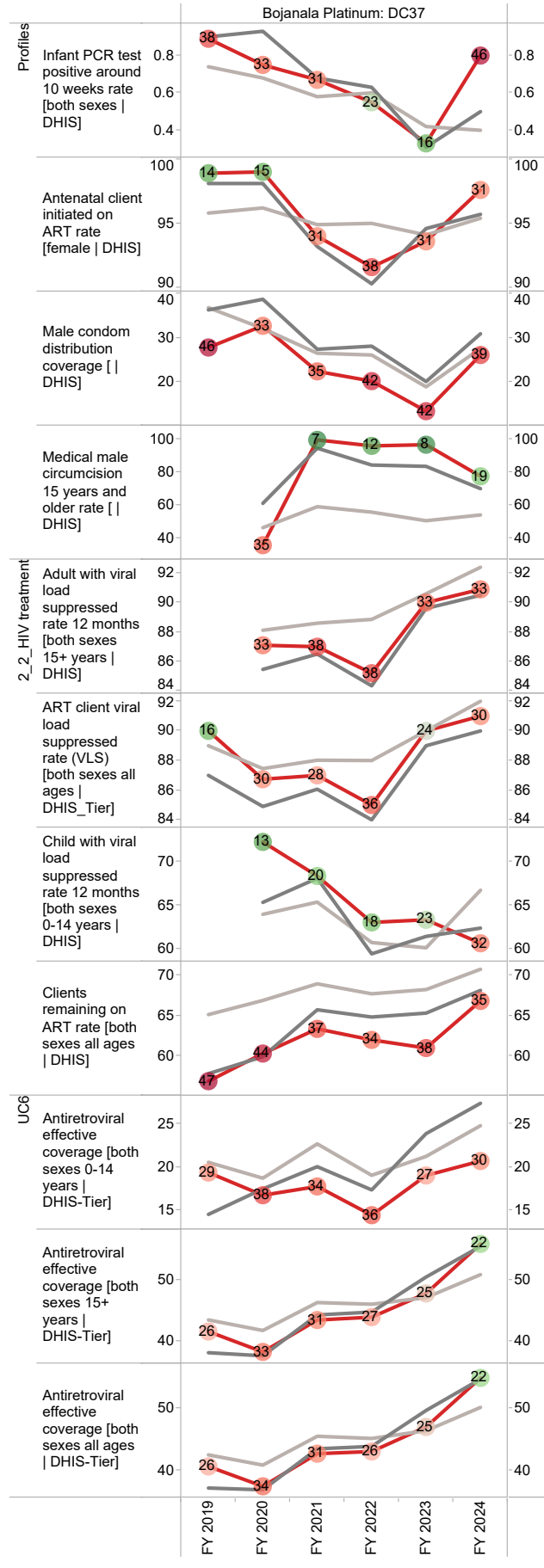
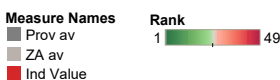
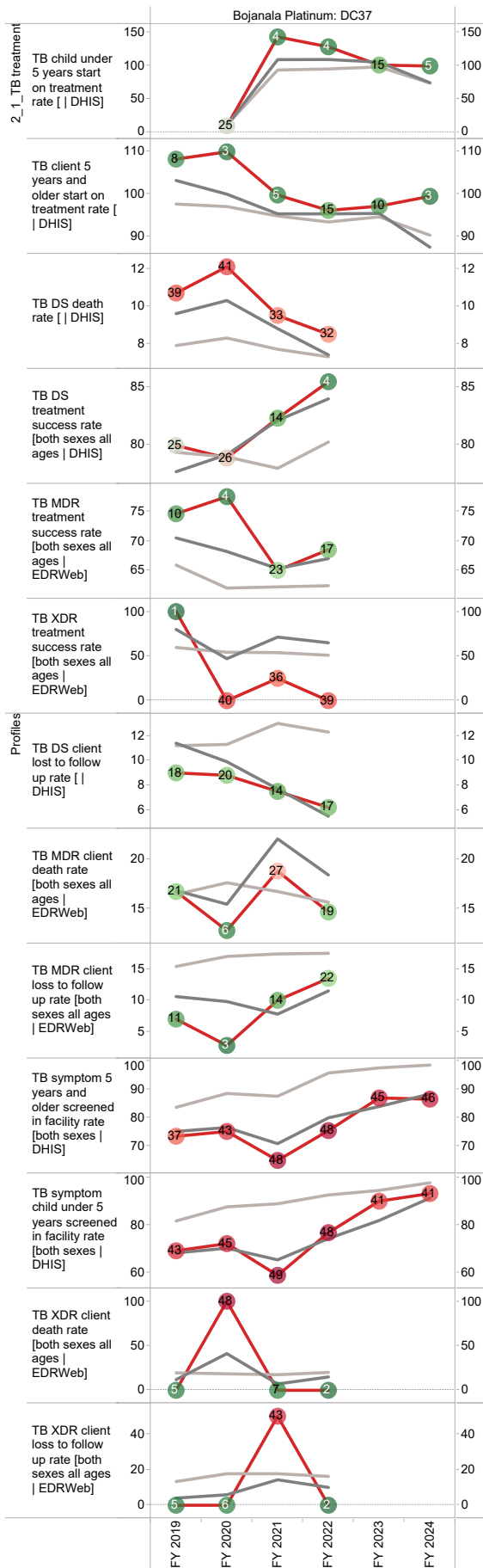
Population distribution, sub-district boundaries and health facility locations

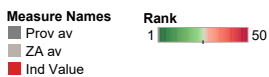
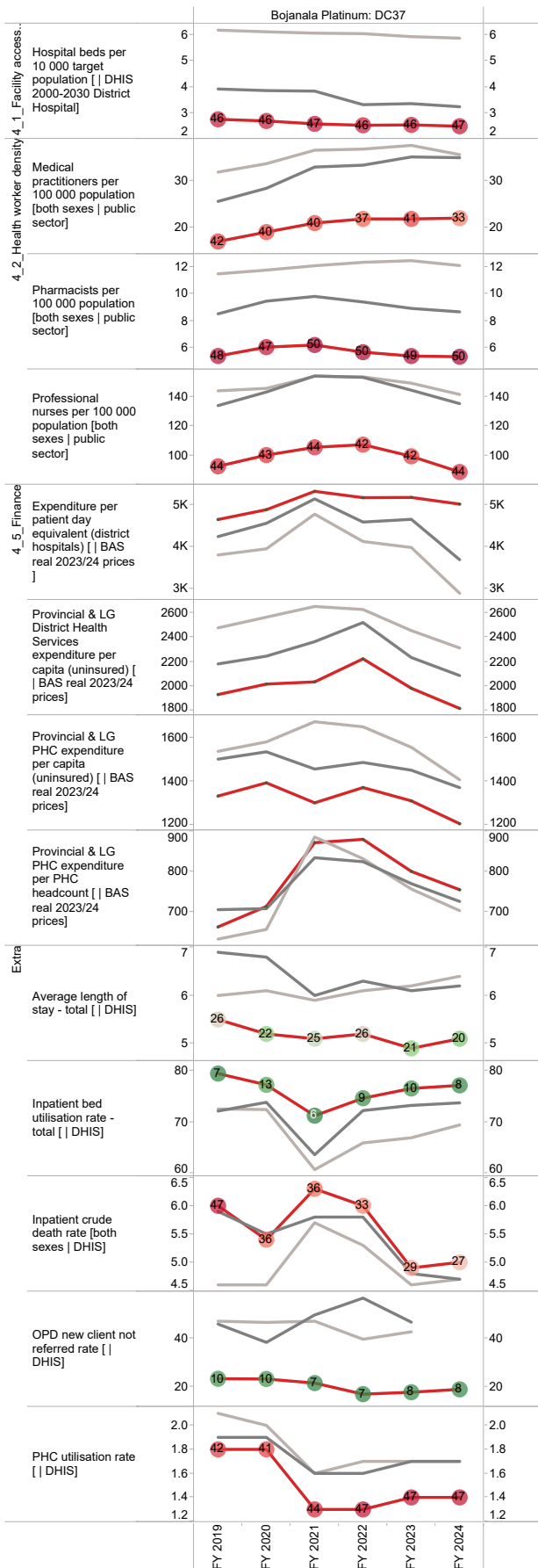


Source: DHIS

Annual trends, 2018/19–2023/24









Ngaka Modiri Molema District Municipality (DC38)

The Ngaka Modiri Molema District Municipality³ is a Category C municipality in the North West Province and borders Botswana. It consists of five local municipalities: Mahikeng, Ratlou, Ramotshere Moiloa, Ditsobotla and Tswaing.

Area: 28 125km²

Population (2023)⁴: 922 575

Households³: 269 977

Formal dwellings³: 82.7%

Cities/Towns:

Mahikeng: Mahikeng, Mmabatho, Ottoshoop

Ratlou: Disaneng, Kraaipan, Madibogo, Setlagole

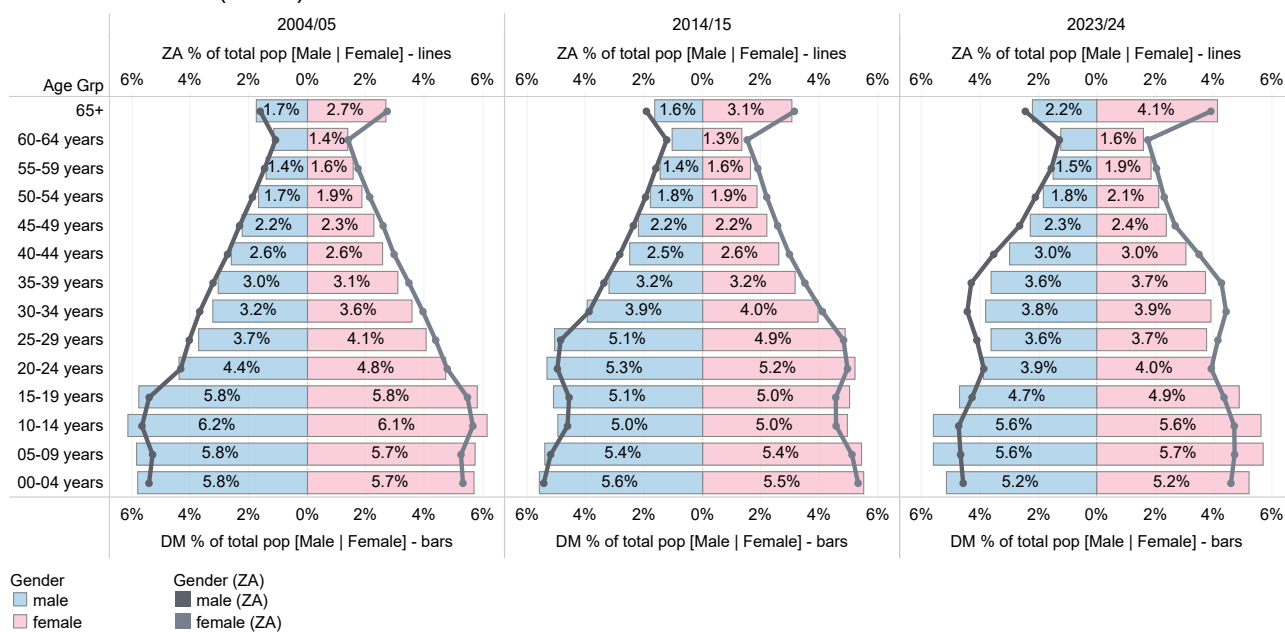
Ramotshere Moiloa: Groot Marico, Zeerust

Ditsobotla: Biesiesvlei, Coligny, Lichtenburg

Tswaing: Delareyville, Ottosdal, Sannieshof

District percentage population by age-gender group compared to South Africa

NM Molema DM (DC38)



Source: DHIS

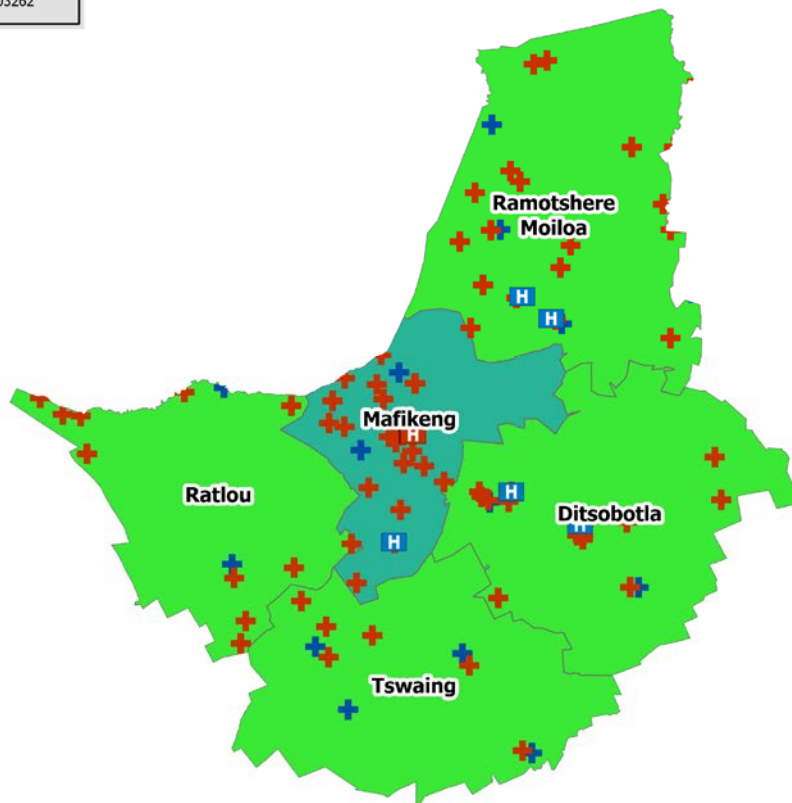
³ Local Government Handbook: South Africa 2023. The complete guide to local government in South Africa. Cape Town: Yes Media. 2023. Accessible at: https://issuu.com/yesmedia/docs/localgovernmenthandbook_southafrica2023

⁴ Mid-year Population Estimates 2023, DHIS.

Population distribution, sub-district boundaries and health facility locations

Facilities	2022 Total Population
Facility Type	
+ CDC/CHC	8510 - 47114
+ Clinic	47115 - 101001
+ District Hospital	101002 - 165826
+ Other Specialised Hospital	165827 - 270078
+ Provincial Tertiary/Regional Hospital	270079 - 398459
	398460 - 591928
	591929 - 1190496
	1190497 - 4803262


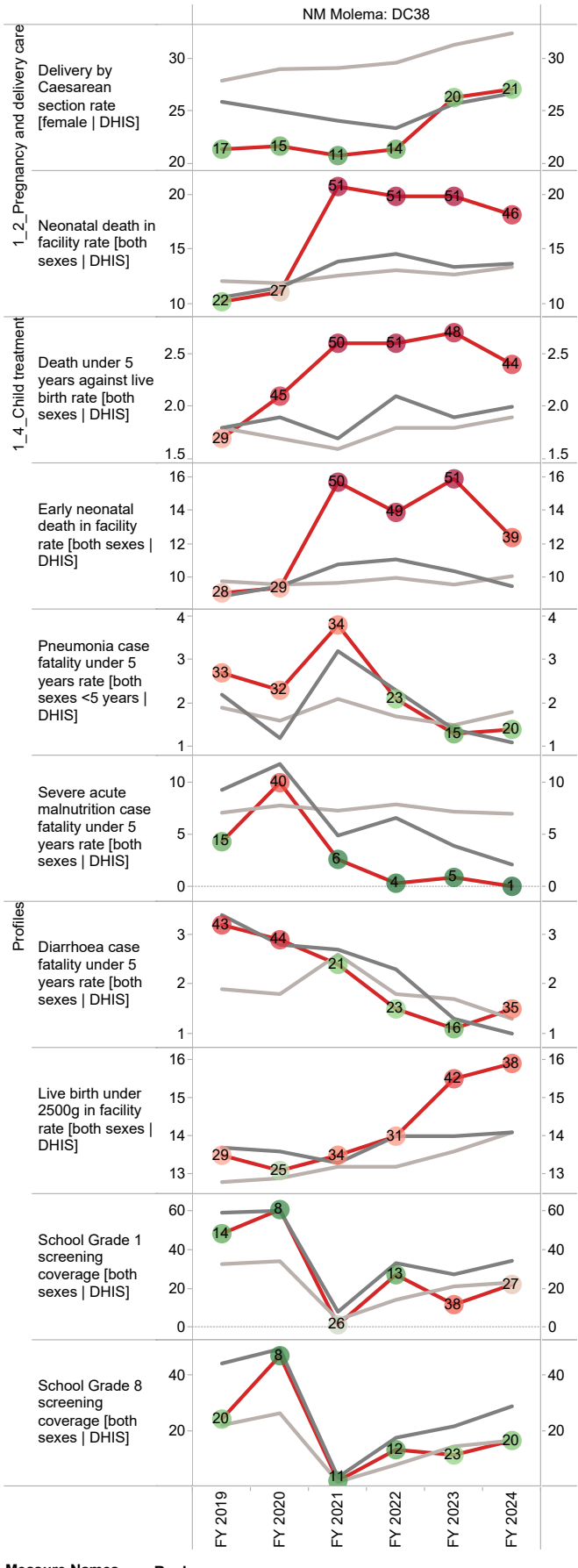

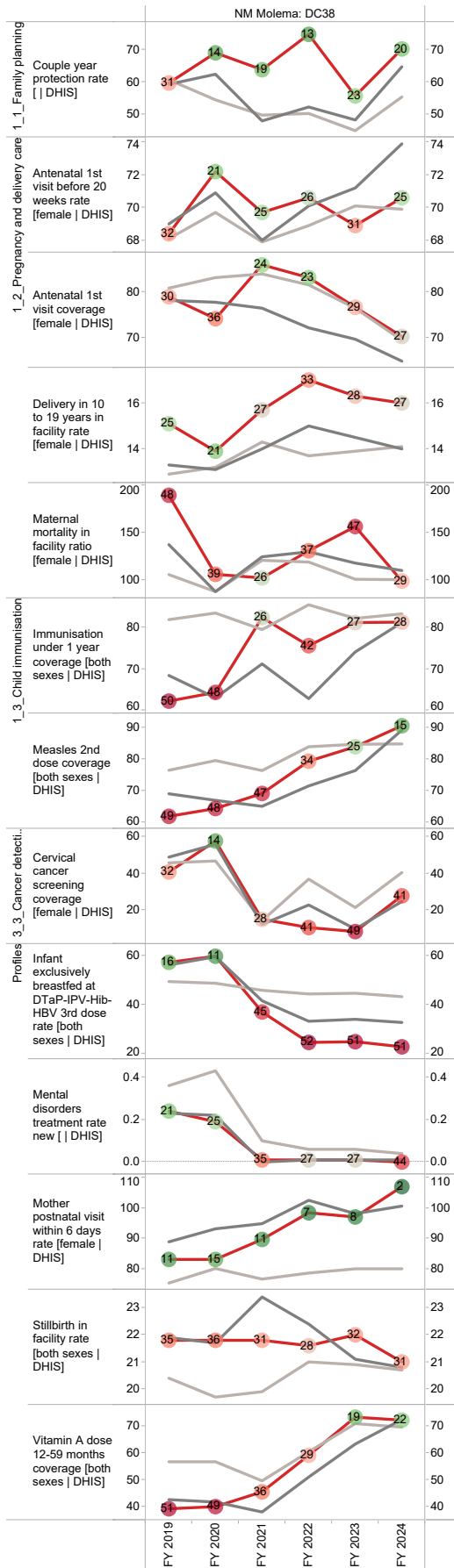
Ngaka Modiri Molema


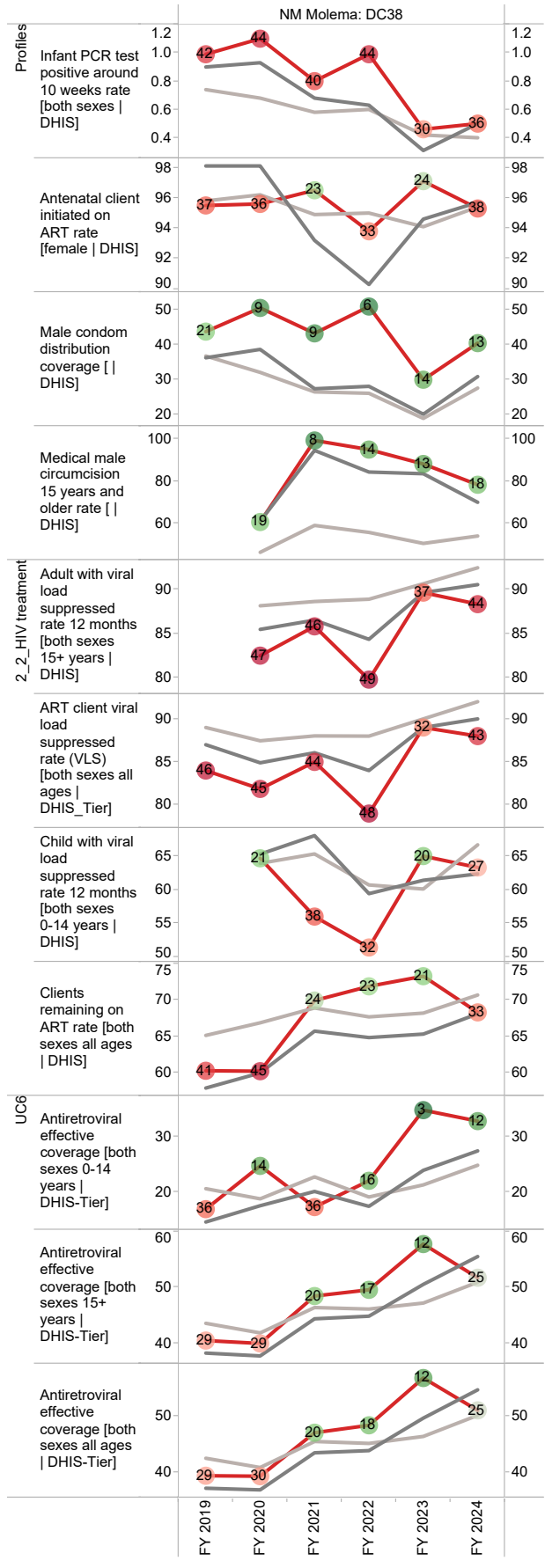
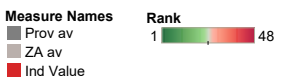
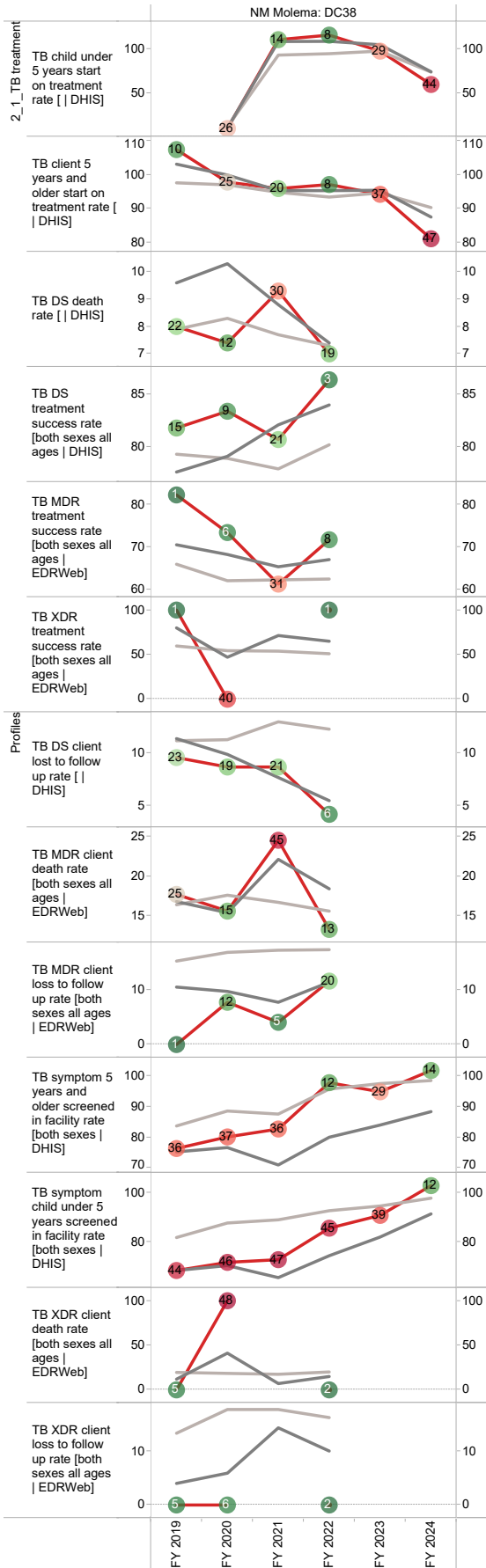


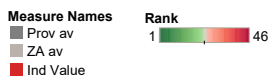
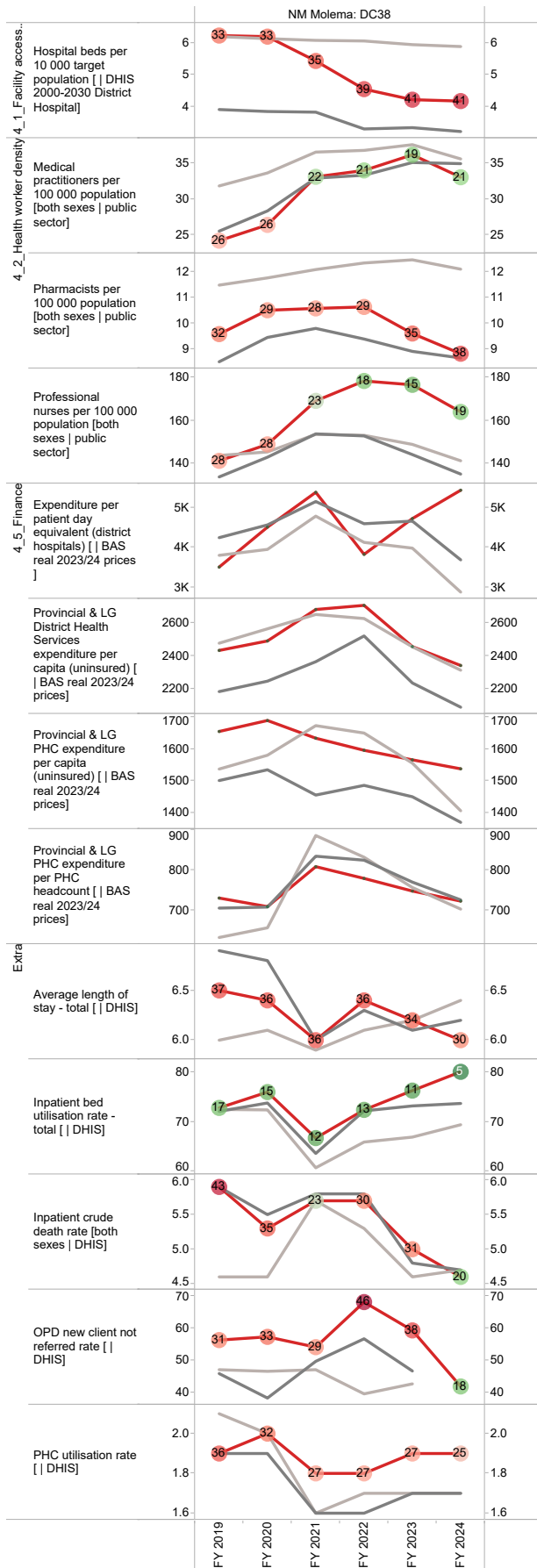
Source: DHIS



Annual trends, 2018/19–2023/24







Dr Ruth Segomotsi Mompoti District Municipality (DC39)

The Dr Ruth Segomotsi Mompoti District Municipality⁵ is a Category C municipality located in the North West Province. It is the largest district in the province, making up almost half of its geographical area. The district comprises five local municipalities: Naledi, Greater Taung, Kagisano-Molopo, Mamusa and Lekwa-Teemane.

Area: 43 753km²

Population (2023)⁶: 477 280

Households⁵: 127 103

Formal dwellings⁵: 89.9%

Cities/Towns:

Naledi: Stella, Vryburg

Greater Taung: Pudimoe, Reivilo, Taung

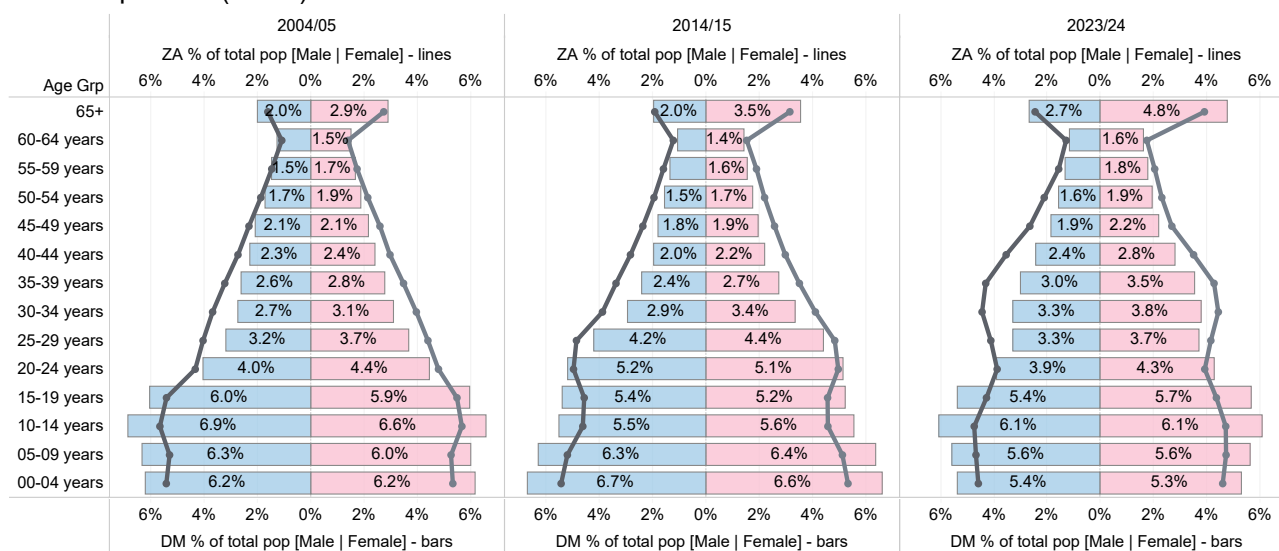
Kagisano-Molopo: Piet Plessis, Pomfret

Mamusa: Amalia, Schweizer-Reneke

Lekwa-Teemane: Bloemhof, Christiana

District percentage population by age-gender group compared to South Africa

RS Mompoti DM (DC39)



Gender (ZA)
 ■ male (ZA)
 ■ female (ZA)

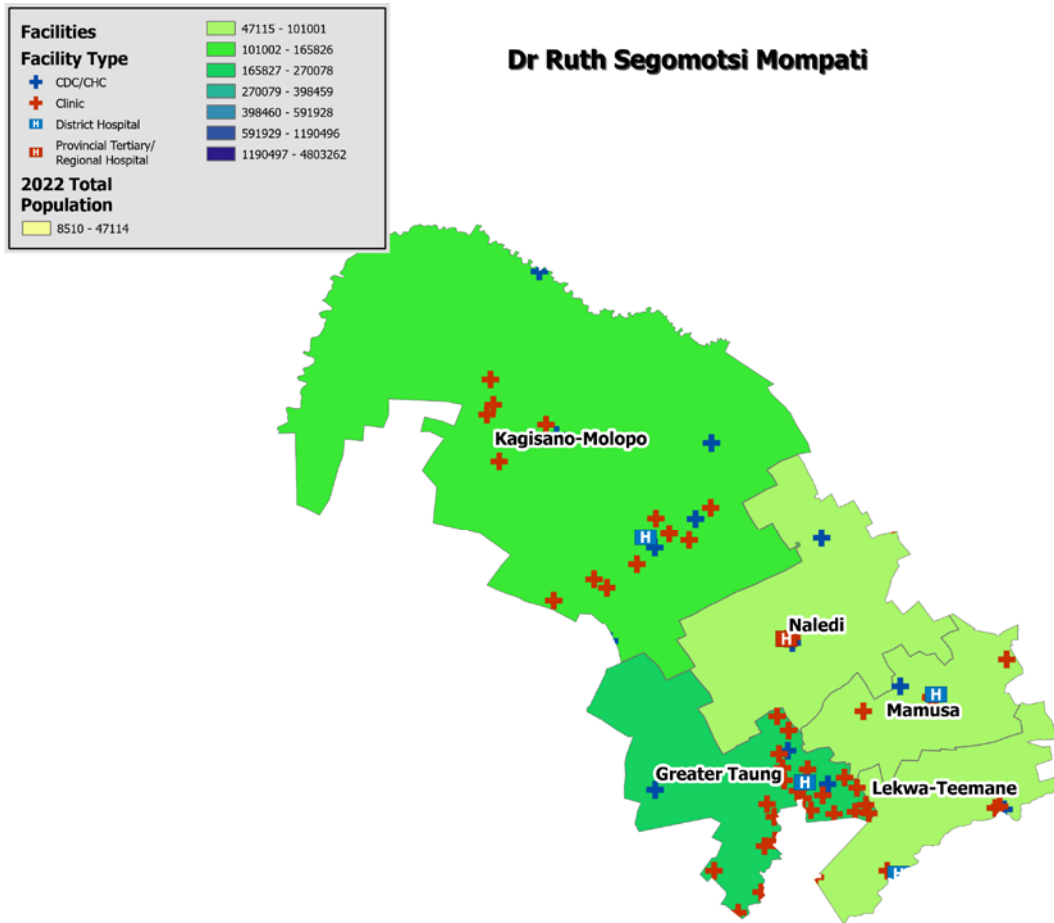
Source: DHIS

5 Local Government Handbook: South Africa 2023. The complete guide to local government in South Africa. Cape Town: Yes Media. 2023. Accessible at: https://issuu.com/yesmedia/docs/localgovernmenthandbook_southafrica2023

6 Mid-year Population Estimates 2023, DHIS.

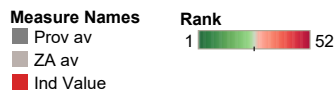
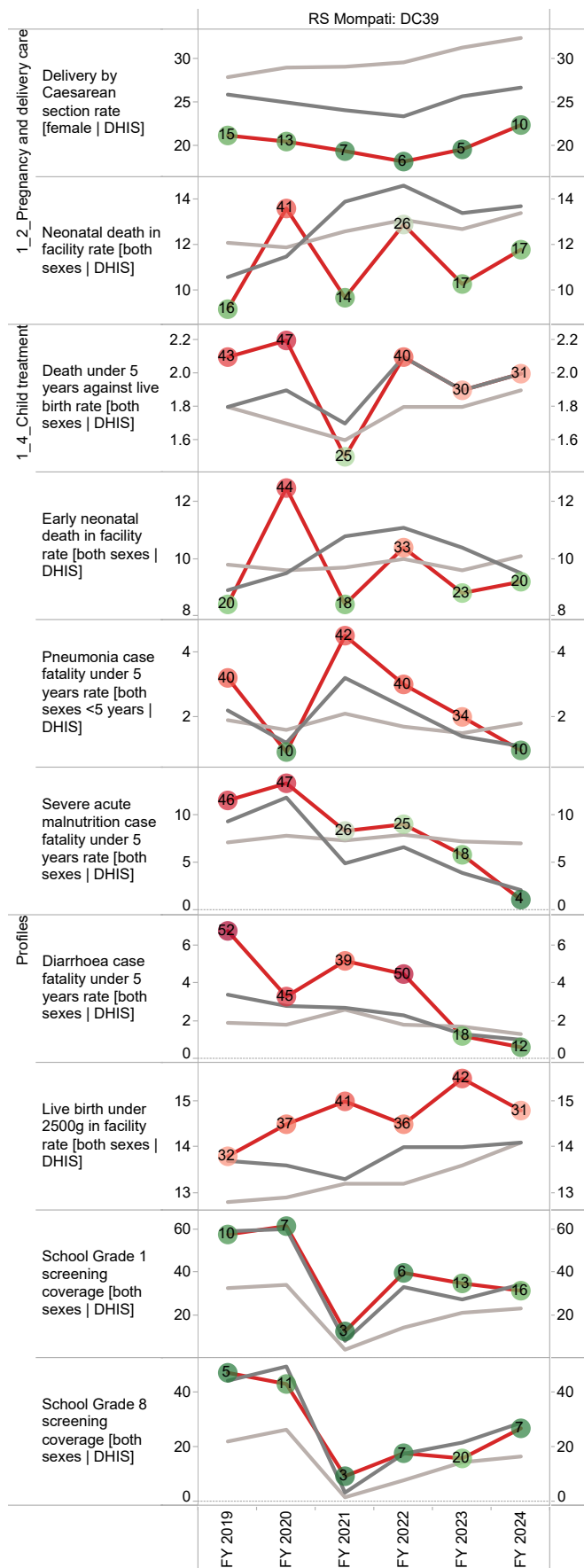
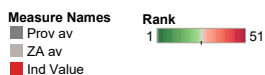
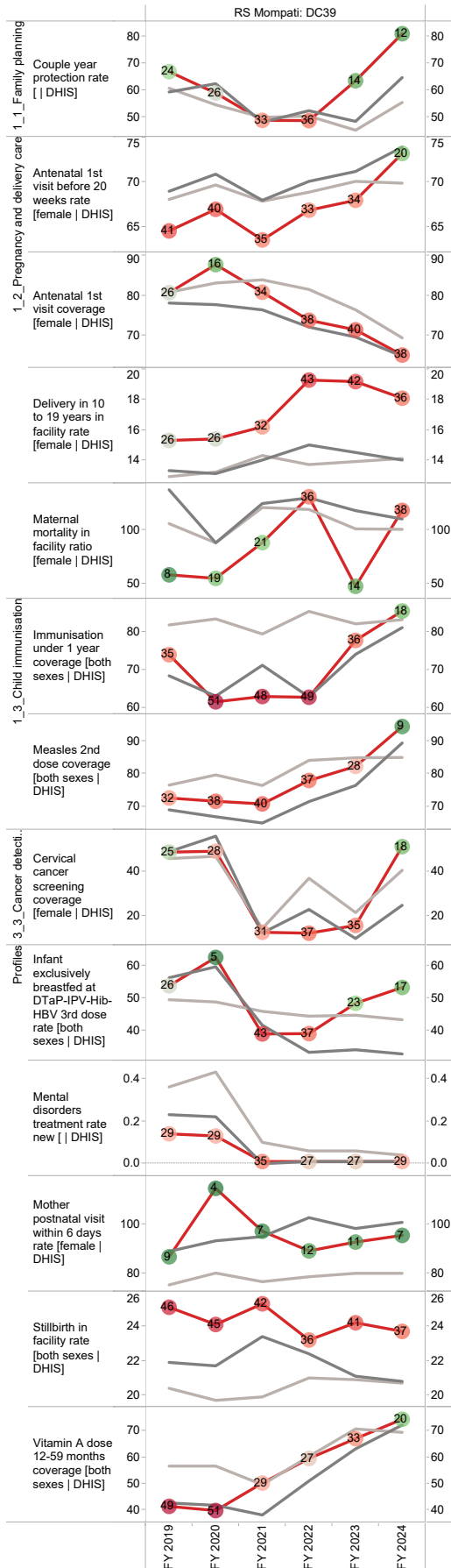


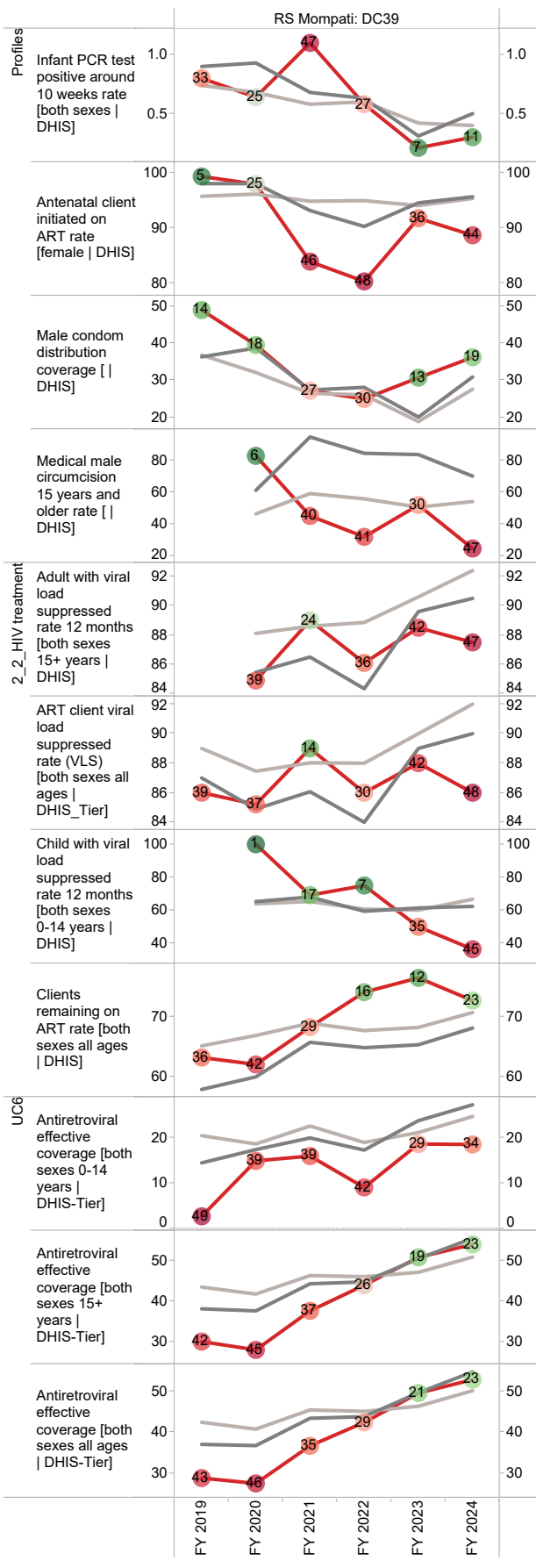
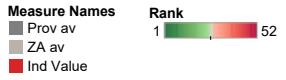
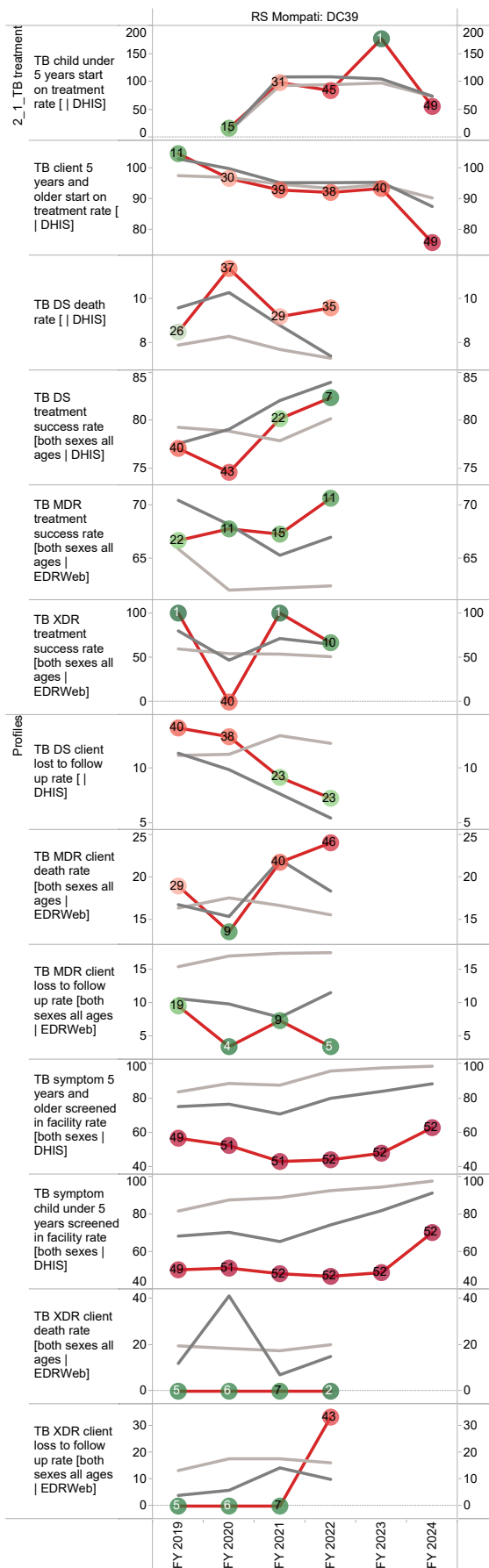
Population distribution, sub-district boundaries and health facility locations

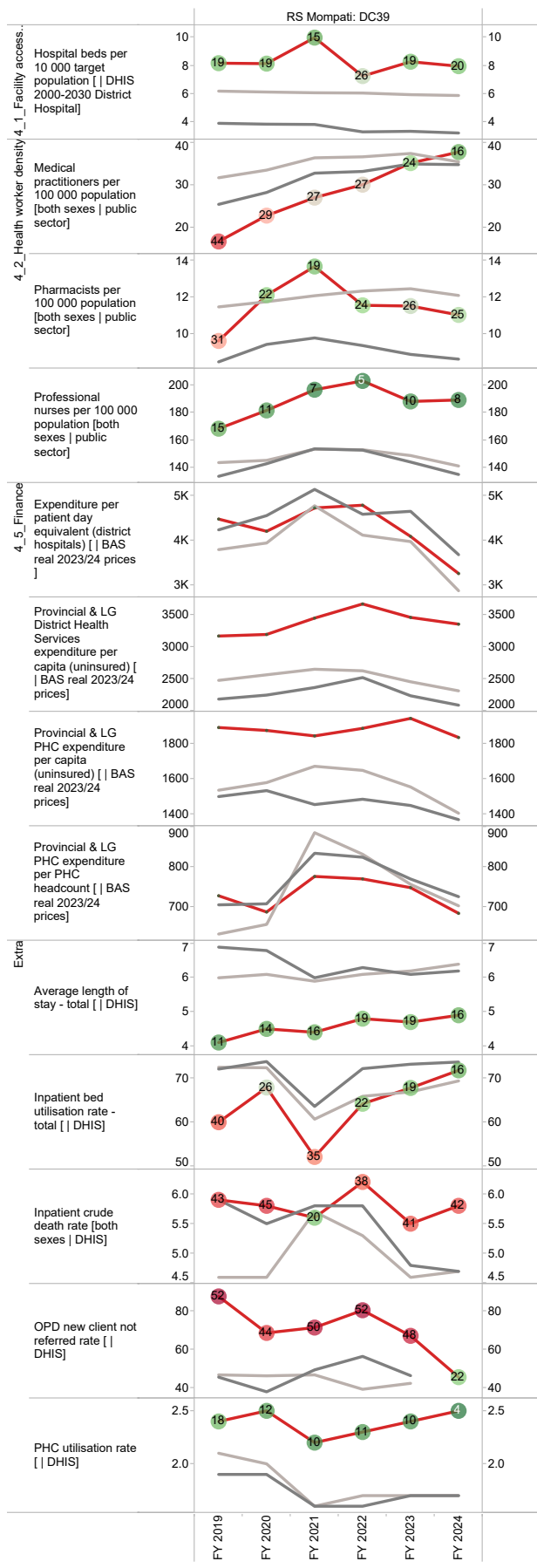


Source: DHIS

Annual trends 2018/19–2023/24







Measure Names Rank
 1 52
 Prov av
 ZA av
 Ind Value



Dr Kenneth Kaunda District Municipality (DC40)

The Dr Kenneth Kaunda District Municipality⁷ is a Category C municipality in the North West Province. It is the smallest district in the province, making up 14% of its geographical area. The district consists of three local municipalities: JB Marks, City of Matlosana and Maquassi Hills.

Area: 14 671 km²

Population (2023)⁸: 834 931

Households⁷: 240 534

Formal dwellings⁷: 86.4%

Cities/Towns:

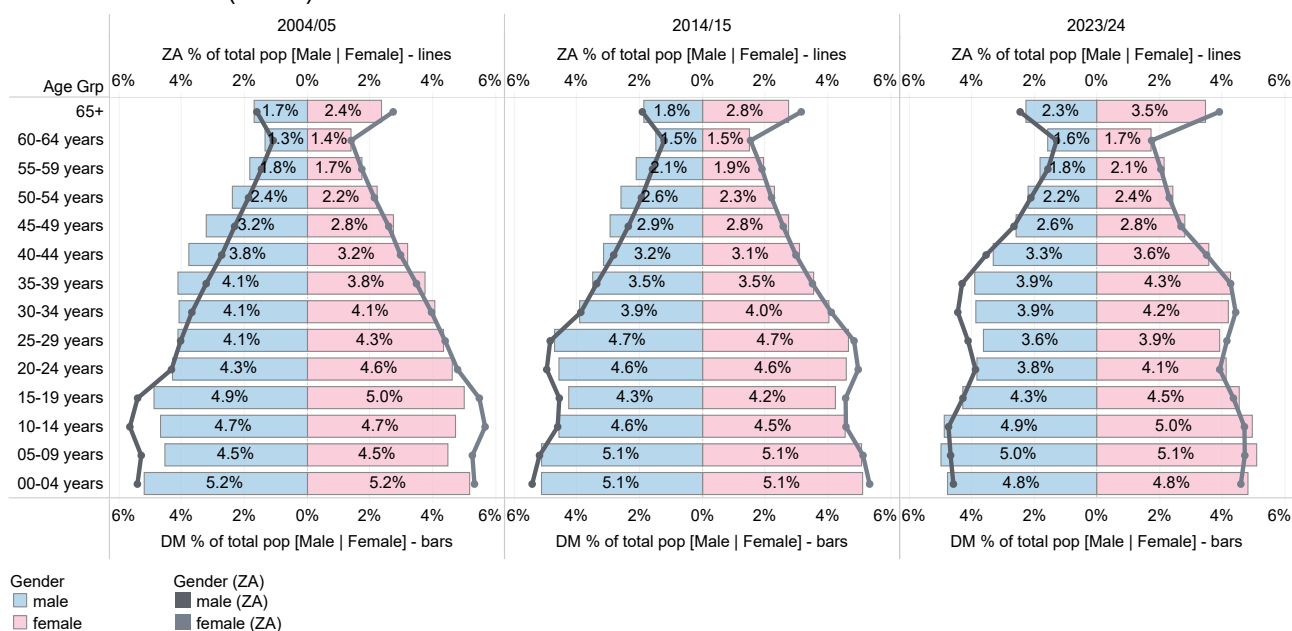
JB Marks: Potchefstroom, Ventersdorp

City of Matlosana: Hartbeesfontein, Klerksdorp, Orkney, Stilfontein

Maquassi Hills: Leeudoringstad, Makwassie, Witpoort, Wolmaransstad

District percentage population by age-gender group compared to South Africa

Dr K Kaunda DM (DC40)



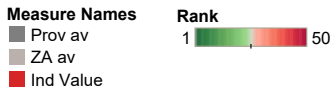
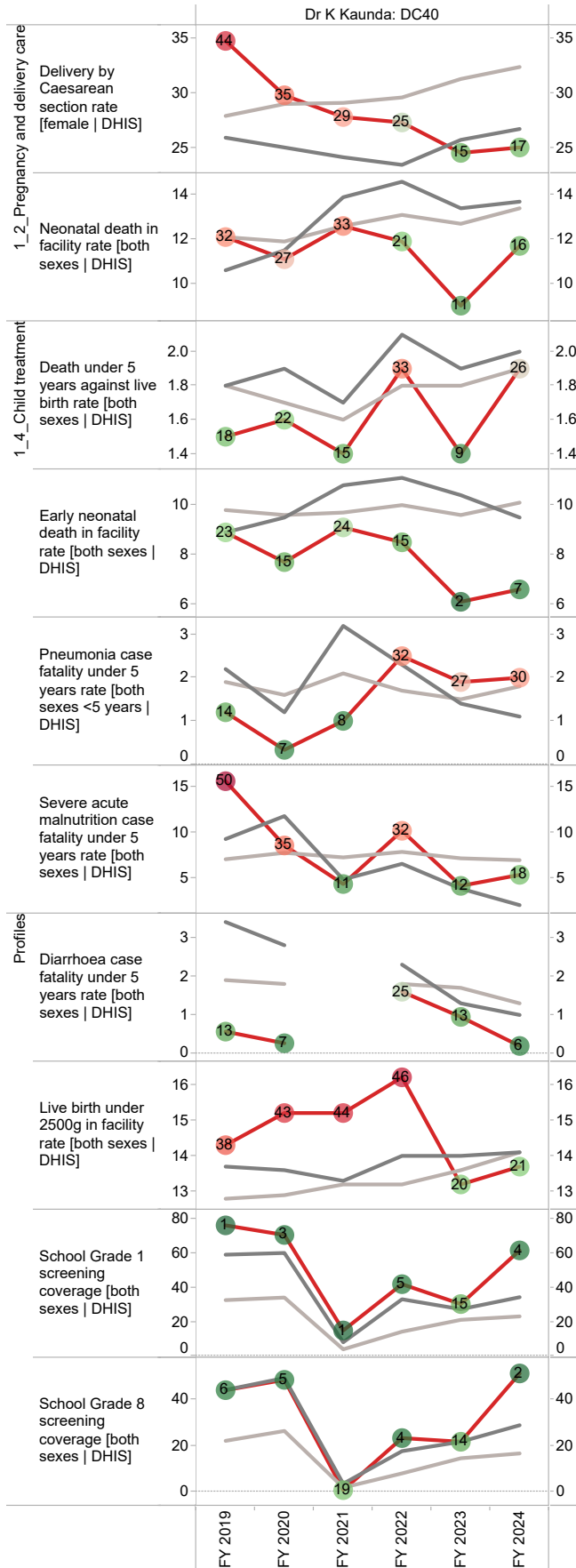
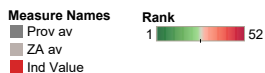
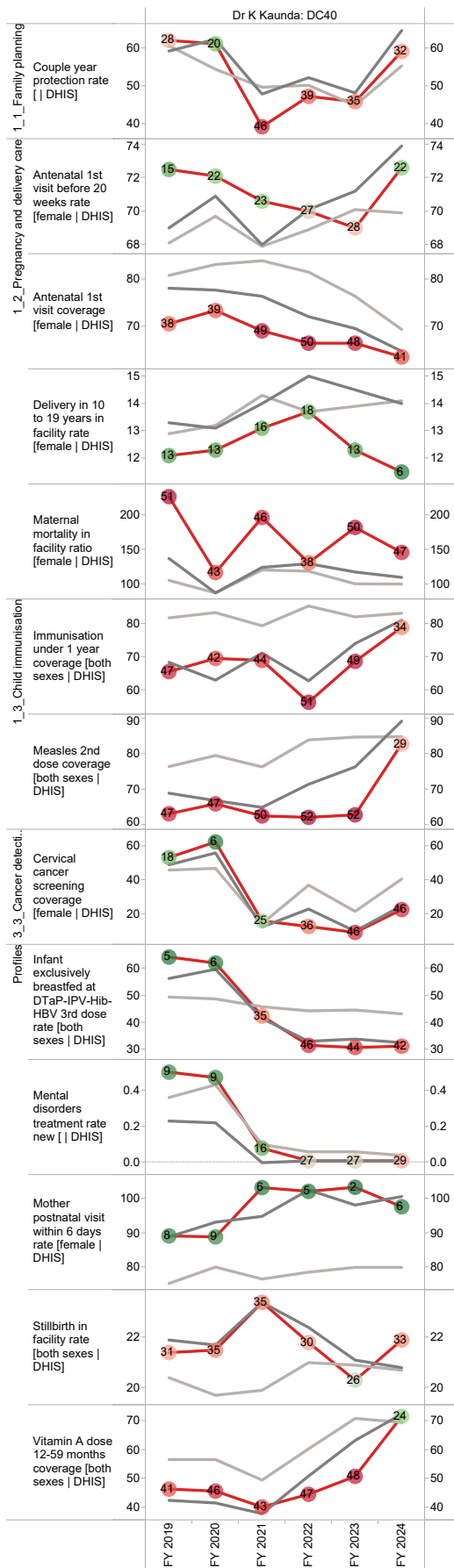
Source: DHIS

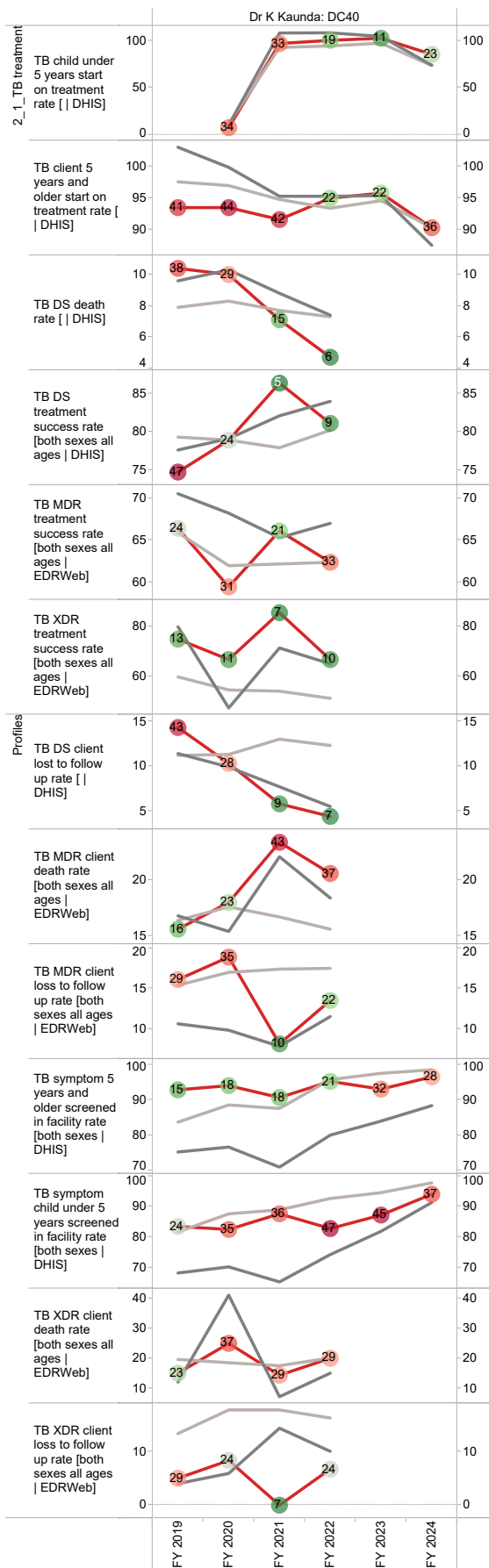
⁷ Local Government Handbook: South Africa 2023. The complete guide to local government in South Africa. Cape Town: Yes Media. 2023. Accessible at: https://issuu.com/yesmedia/docs/localgovernmenthandbook_southafrica2023

⁸ Mid-year Population Estimates 2023, DHIS.



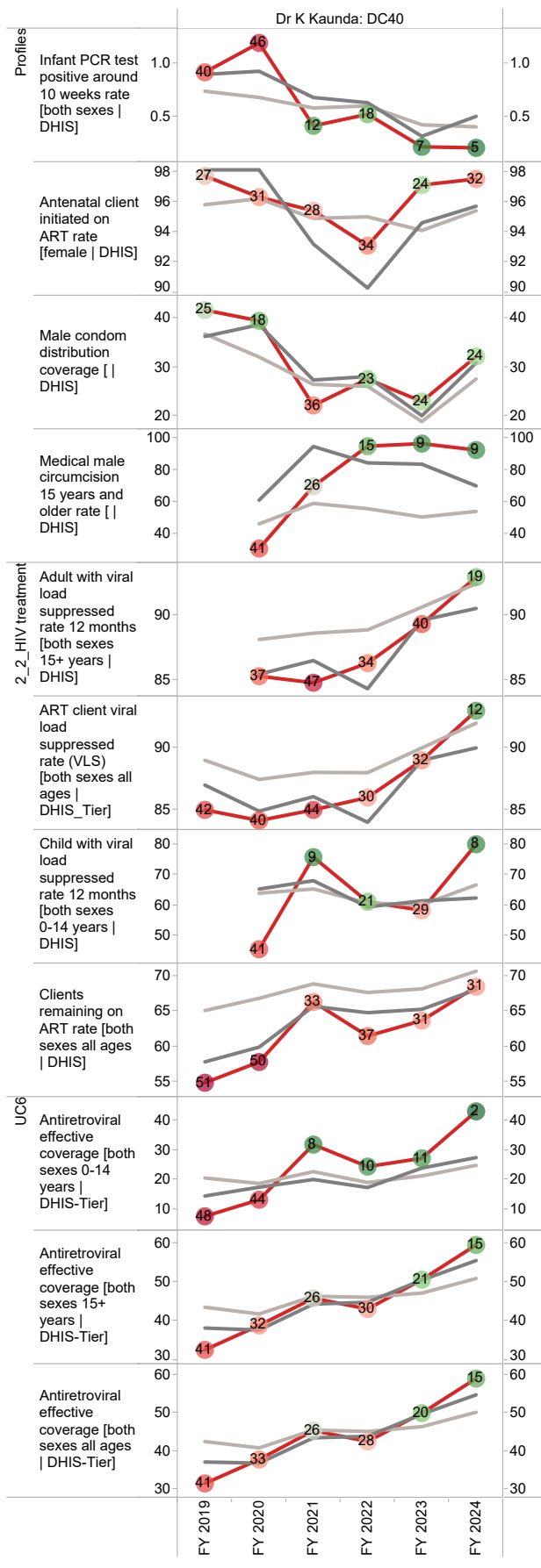
Annual trends, 2018/19–2023/24





Measure Names
 ■ Prov av
 ■ ZA av
 ■ Ind Value

Rank
 1 (Green) to 47 (Red)



Measure Names
 ■ Prov av
 ■ ZA av
 ■ Ind Value

Rank
 1 (Green) to 51 (Red)

