

# 10 KwaZulu-Natal Province

## Ugu District Municipality (DC21)

The Ugu District Municipality<sup>1</sup> is a Category C municipality situated in the far south of KwaZulu-Natal. The district is made up of four local municipalities: uMdoni, uMzumbe, Ray Nkonyeni and uMuziwabantu.

Area: 4 790km<sup>2</sup>

Population (2023)<sup>2</sup>: 850 331

Households<sup>1</sup>: 175 146

Formal dwellings<sup>1</sup>: 58.6%

Cities/Towns:

**uMdoni:** Pennington, Scottburgh/Umzinto North

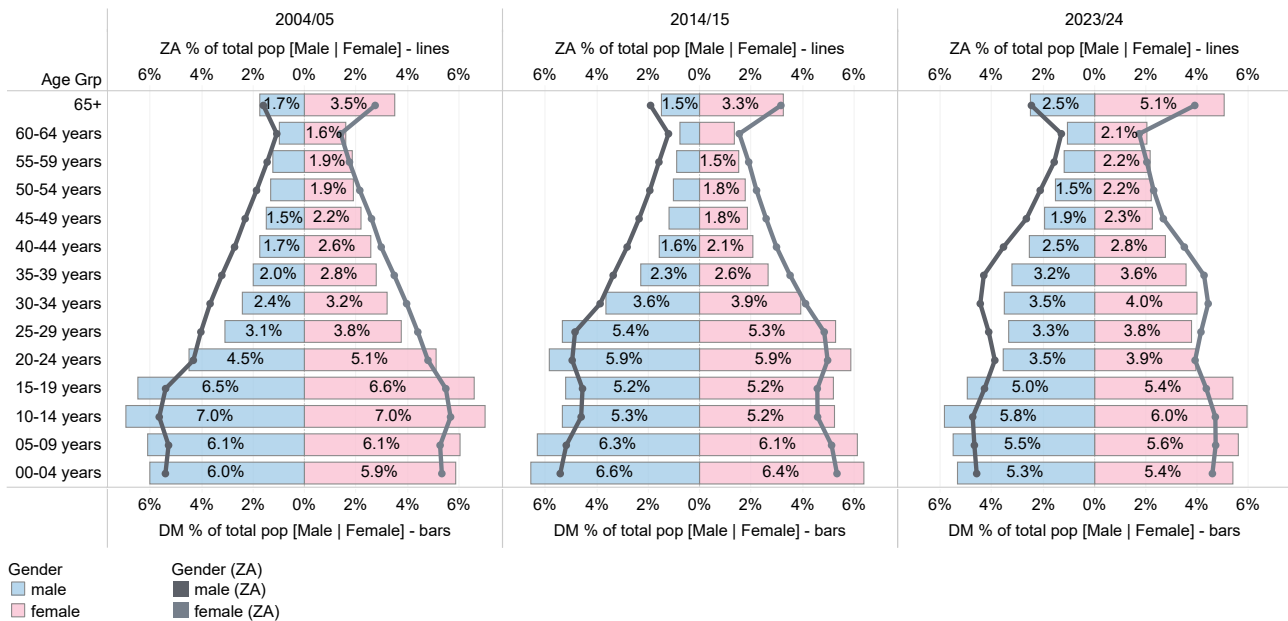
**uMzumbe:** Southbroom

**Ray Nkonyeni:** Hibberdene, Margate, Port Edward, Port Shepstone

**uMuziwabantu:** Harding

## District percentage population by age-gender group compared to South Africa

### Ugu DM (DC21)



Source: DHIS

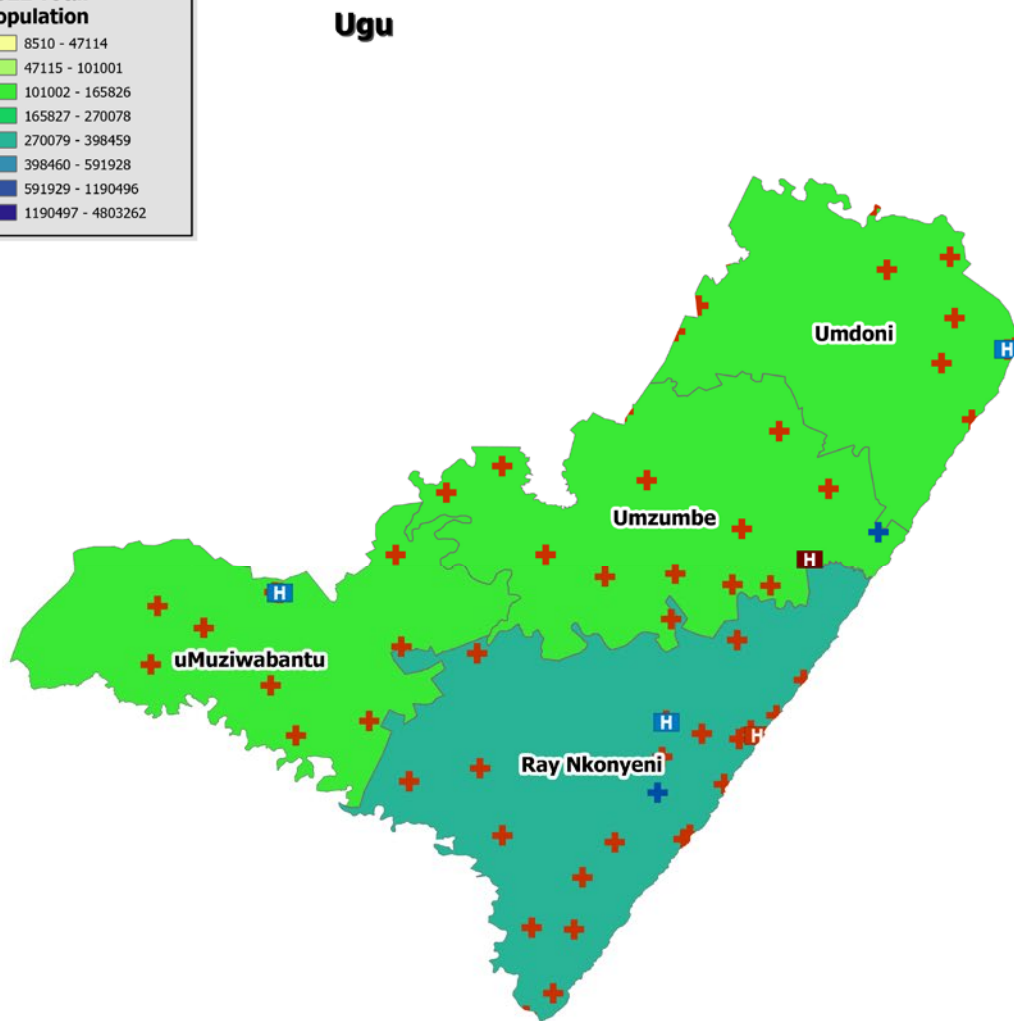
<sup>1</sup> Local Government Handbook: South Africa 2023. The complete guide to local government in South Africa. Cape Town: Yes Media. 2023. Accessible at: [https://issuu.com/yesmedia/docs/localgovernmenthandbook\\_southafrica2023](https://issuu.com/yesmedia/docs/localgovernmenthandbook_southafrica2023)

<sup>2</sup> Mid-year Population Estimates 2023, DHIS.




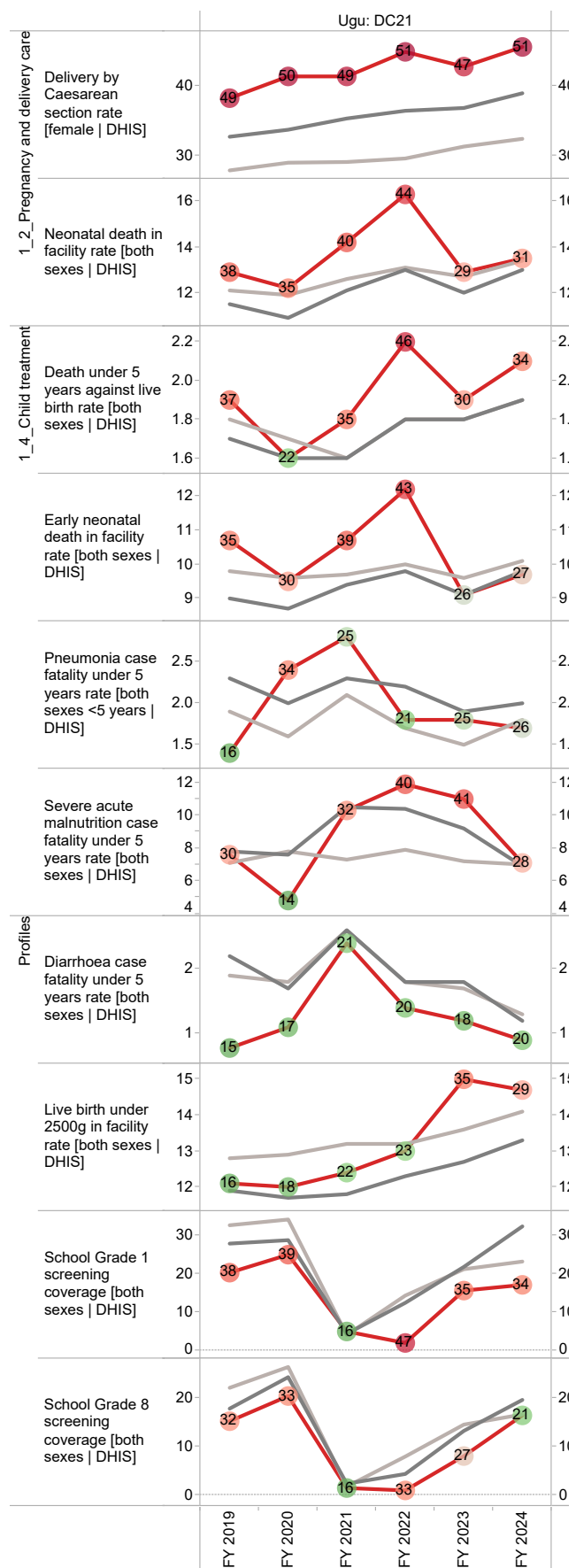
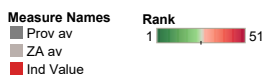
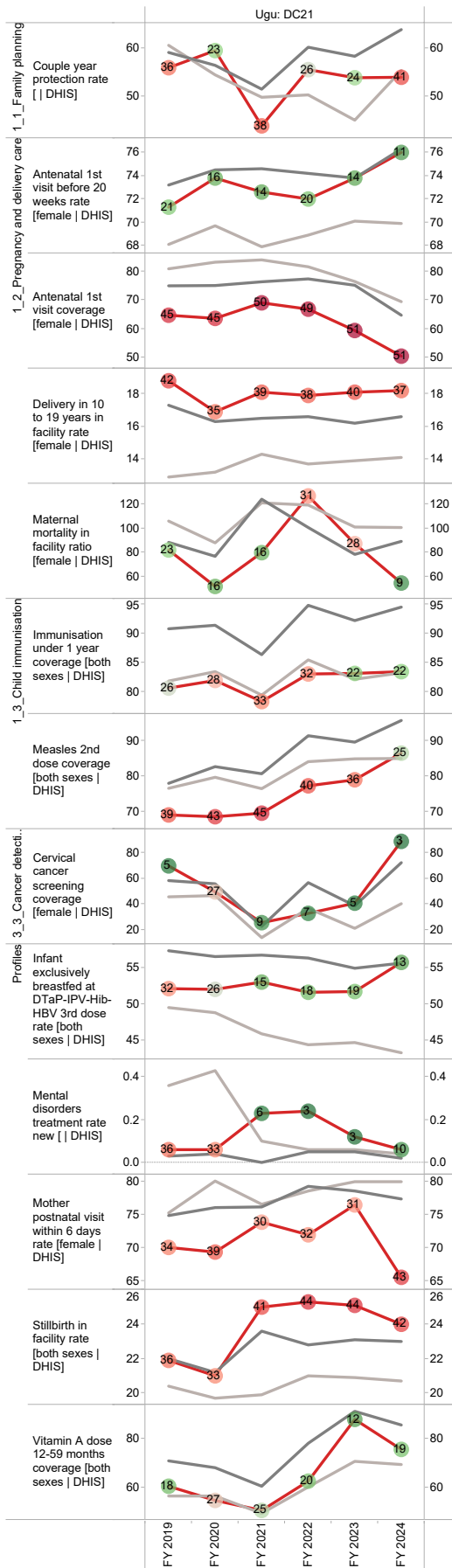
## Population distribution, sub-district boundaries and health facility locations

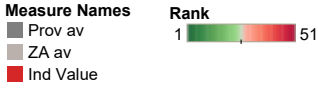
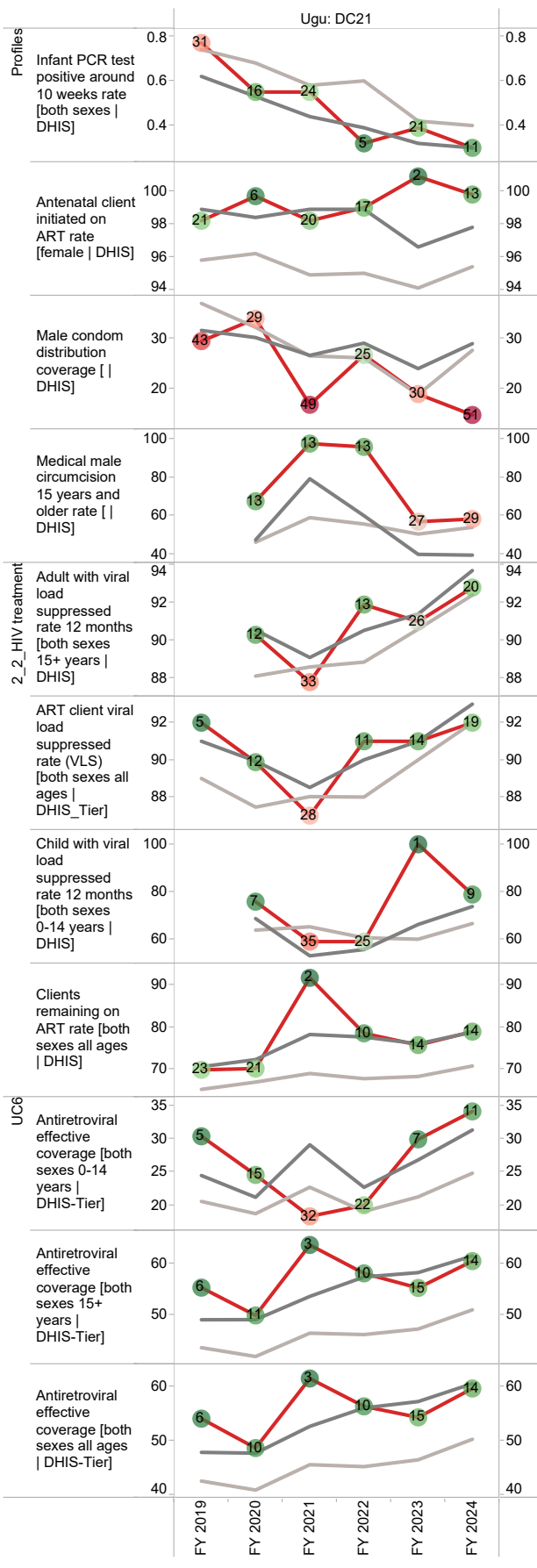

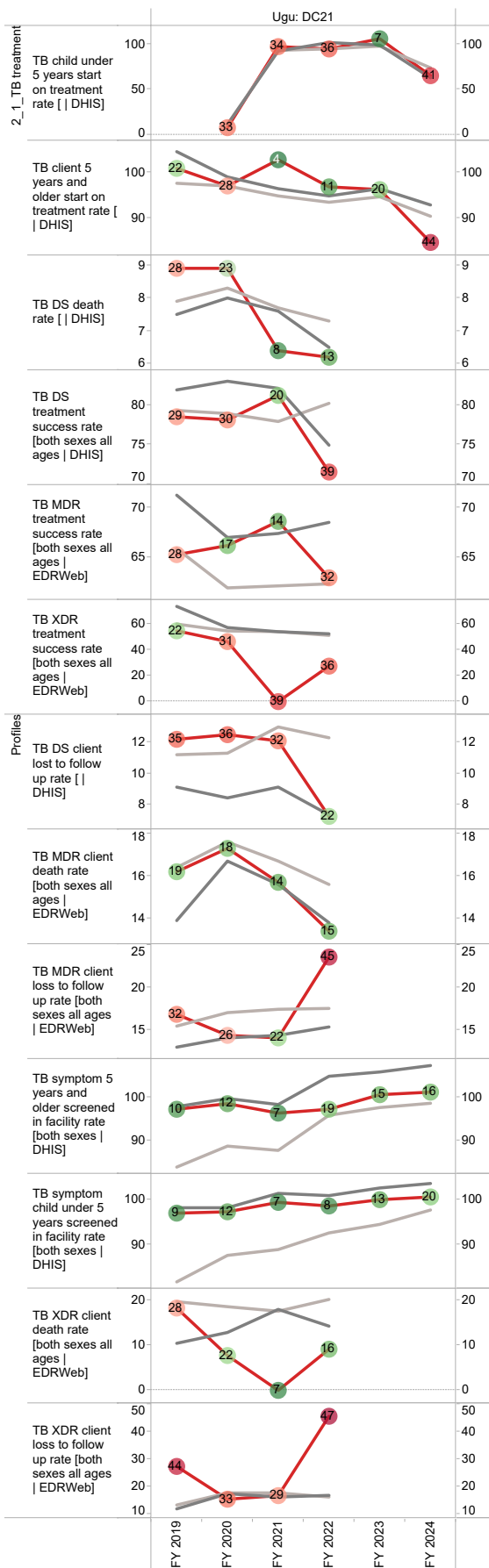
Facilities	2022 Total Population
<b>Facility Type</b>	
CDC/CHC	8510 - 47114
Clinic	47115 - 101001
District Hospital	101002 - 165826
Other Specialised Hospital	165827 - 270078
Provincial Tertiary/Regional Hospital	270079 - 398459
	398460 - 591928
	591929 - 1190496
	1190497 - 4803262

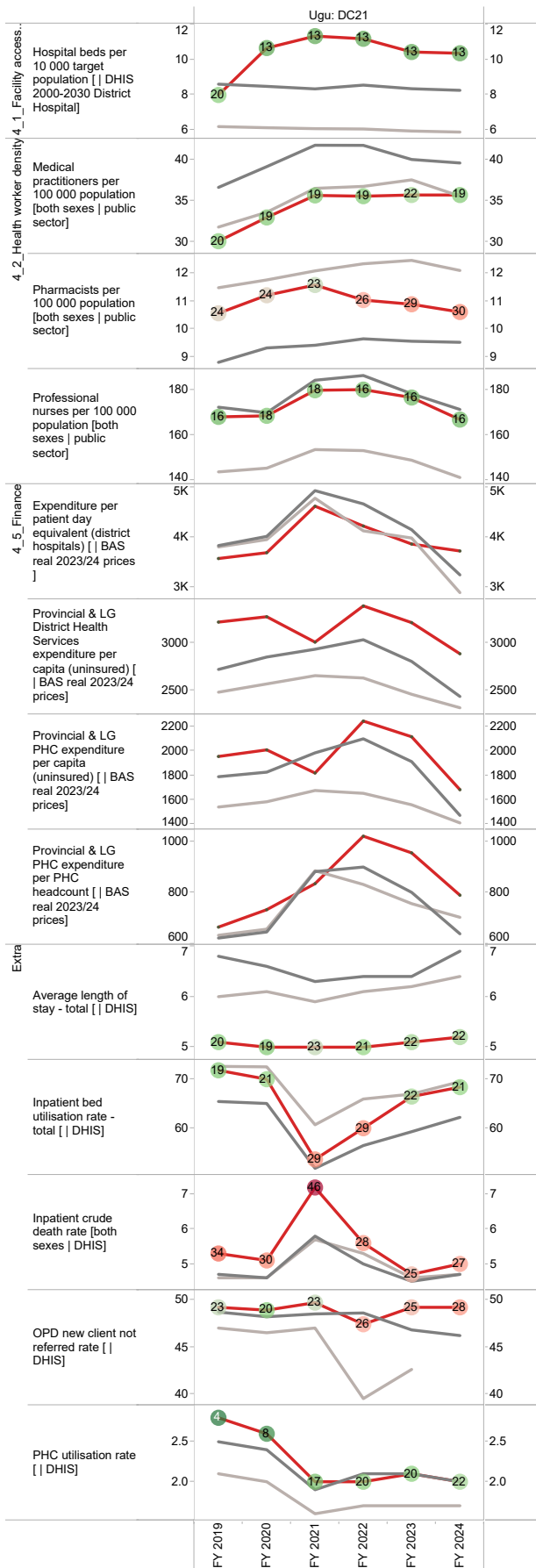


Source: DHIS

# Annual trends, 2018/19–2023/24







Measure Names Rank  
 ■ Prov av  
 ■ ZA av  
 ■ Ind Value

Rank 1 46



## uMgungundlovu District Municipality (DC22)

The uMgungundlovu District Municipality<sup>3</sup> is a Category C municipality located in the KwaZulu-Natal Midlands. The district comprises the following seven local municipalities: Impendle, Mkhambathini, Mpofana, Msunduzi, Richmond, uMngeni, and uMshwathi.

Area: 9 602km<sup>2</sup>

Population (2023)<sup>4</sup>: 1 177 092

Households<sup>3</sup>: 296 463

Formal dwellings<sup>c</sup>: 76.6%

Cities/Towns

**Impendle:** Impendle

**Mkhambathini:** Camperdown

**Mpofana:** Mooi River

**Msunduzi:** Ashburton, Pietermaritzburg

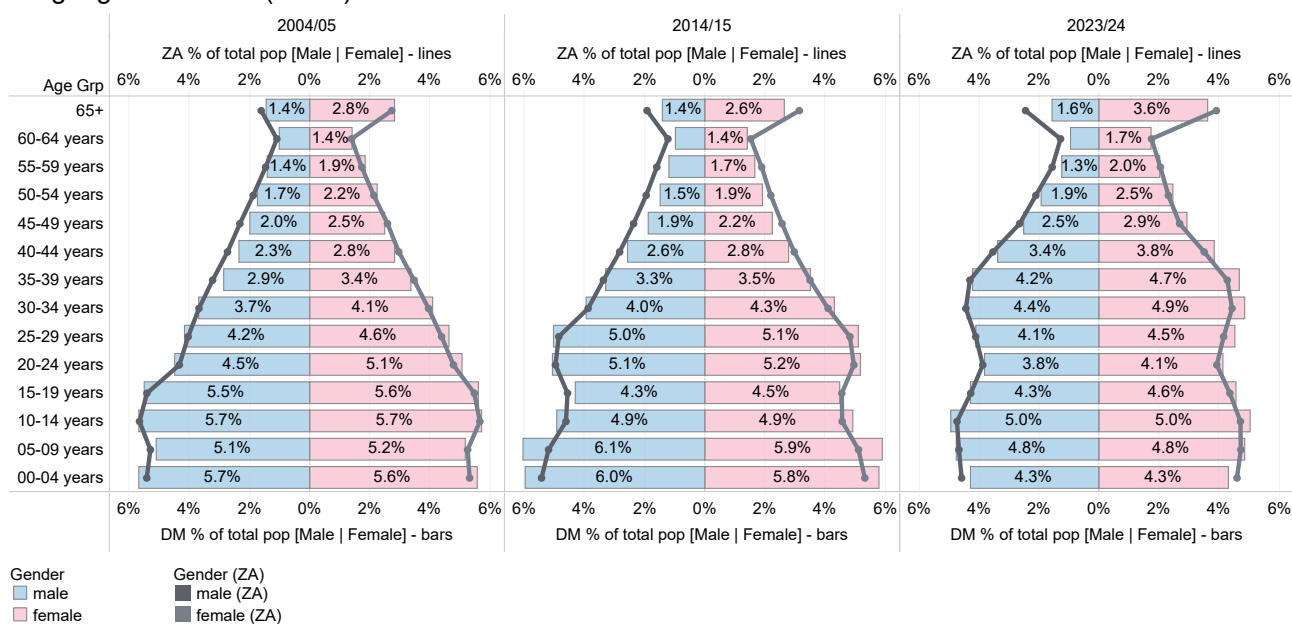
**Richmond:** Richmond

**uMngeni:** Hilton, Howick

**uMshwathi:** Cool Air, Dalton, New Hanover, Wartburg

### District percentage population by age-gender group compared to South Africa

uMgungundlovu DM (DC22)



Source: DHIS

<sup>3</sup> Local Government Handbook: South Africa 2023. The complete guide to local government in South Africa. Cape Town: Yes Media. 2023. Accessible at: [https://issuu.com/yesmedia/docs/localgovernmenthandbook\\_southafrica2023](https://issuu.com/yesmedia/docs/localgovernmenthandbook_southafrica2023)

<sup>4</sup> Mid-year Population Estimates 2023, DHIS.

# Population distribution, sub-district boundaries and health facility locations

Facilities	2022 Total Population
<b>Facility Type</b> + CDC/CHC + Clinic H District Hospital H Other Specialised Hospital H Provincial Tertiary/Regional Hospital	8510 - 47114 47115 - 101001 101002 - 165826 165827 - 270078 270079 - 398459 398460 - 591928 591929 - 1190496 1190497 - 4803262

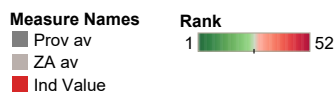
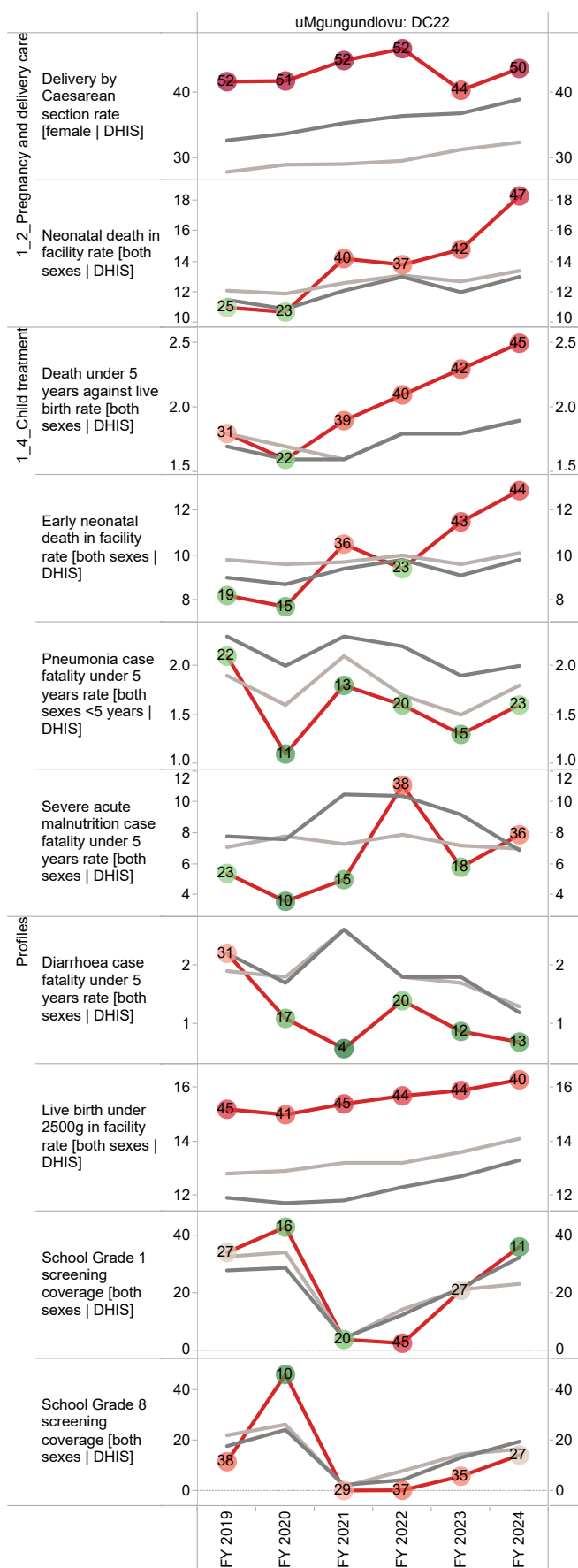
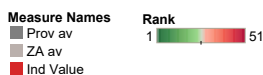
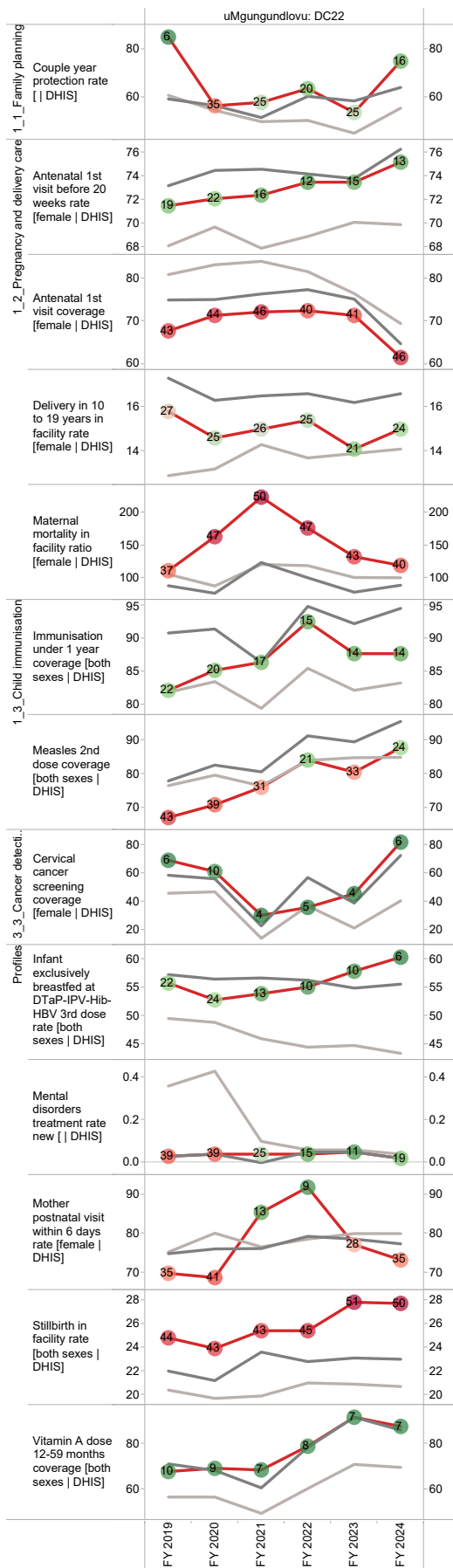
## uMgungundlovu




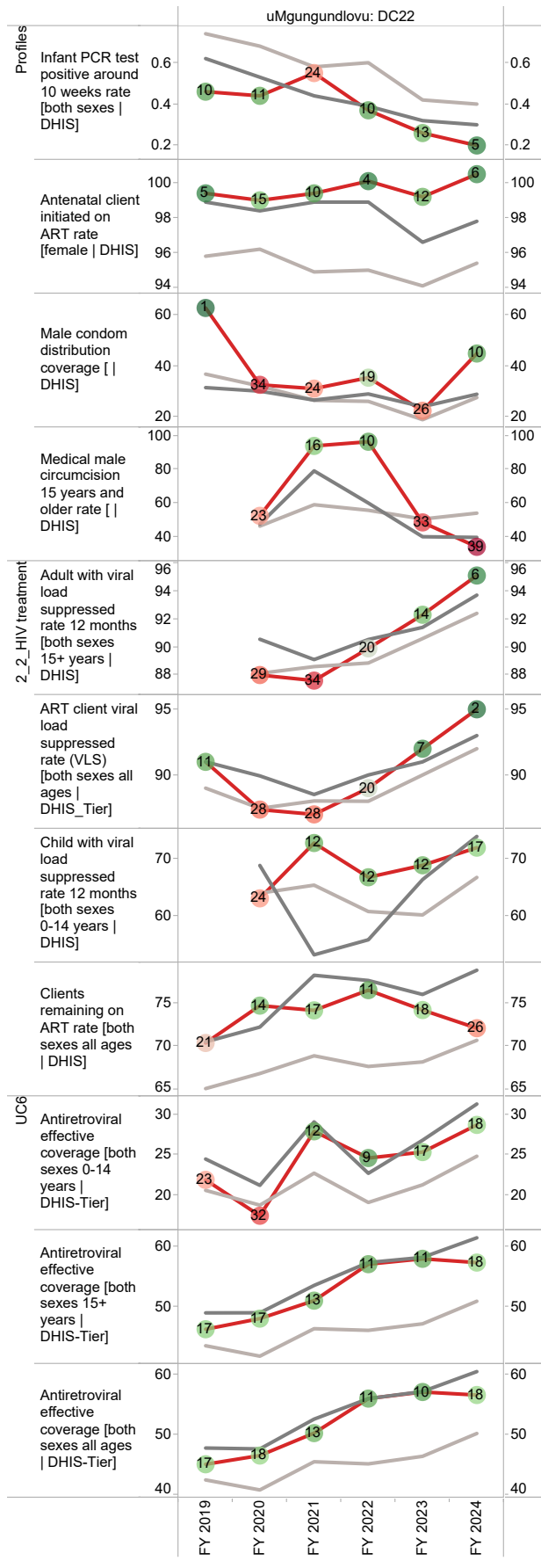
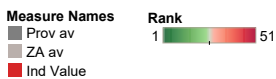
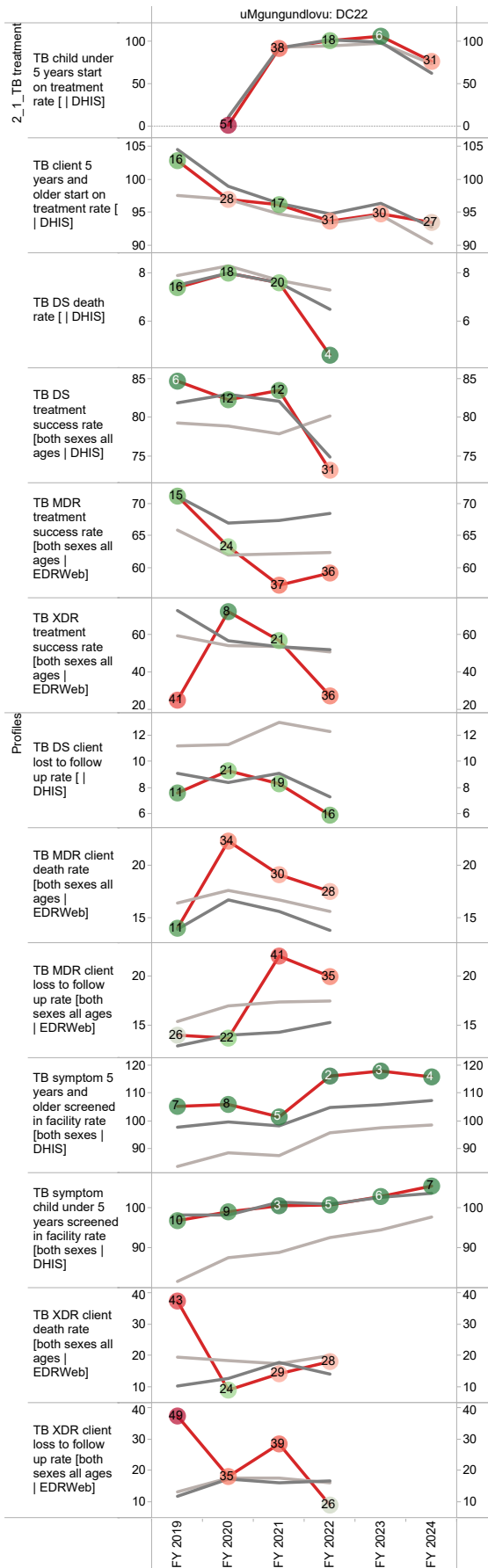
Source: DHIS

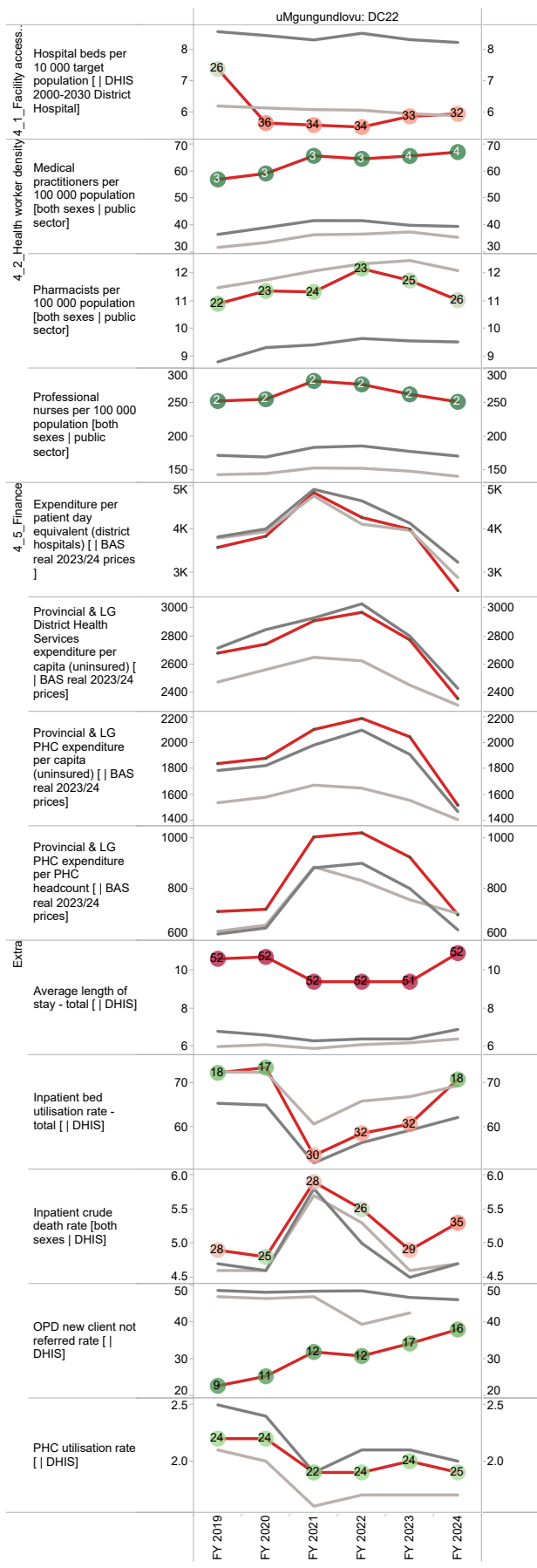


# Annual trends, 2018/19–2023/24









Measure Names Rank  
 ■ Prov av  
 ■ ZA av  
 ■ Ind Value

Rank 1 52

## uThukela District Municipality (DC23)

The uThukela District Municipality<sup>5</sup> is a Category C municipality and is located on the western boundary of the KwaZulu-Natal Province. It consists of three local municipalities: Okhahlamba, Alfred Duma and Inkosi Langalibalele.

Area: 11 134km<sup>2</sup>

Population (2023)<sup>6</sup>: 714 070

Households<sup>5</sup>: 161 788

Formal dwellings<sup>5</sup>: 69.8%

Cities/Towns:

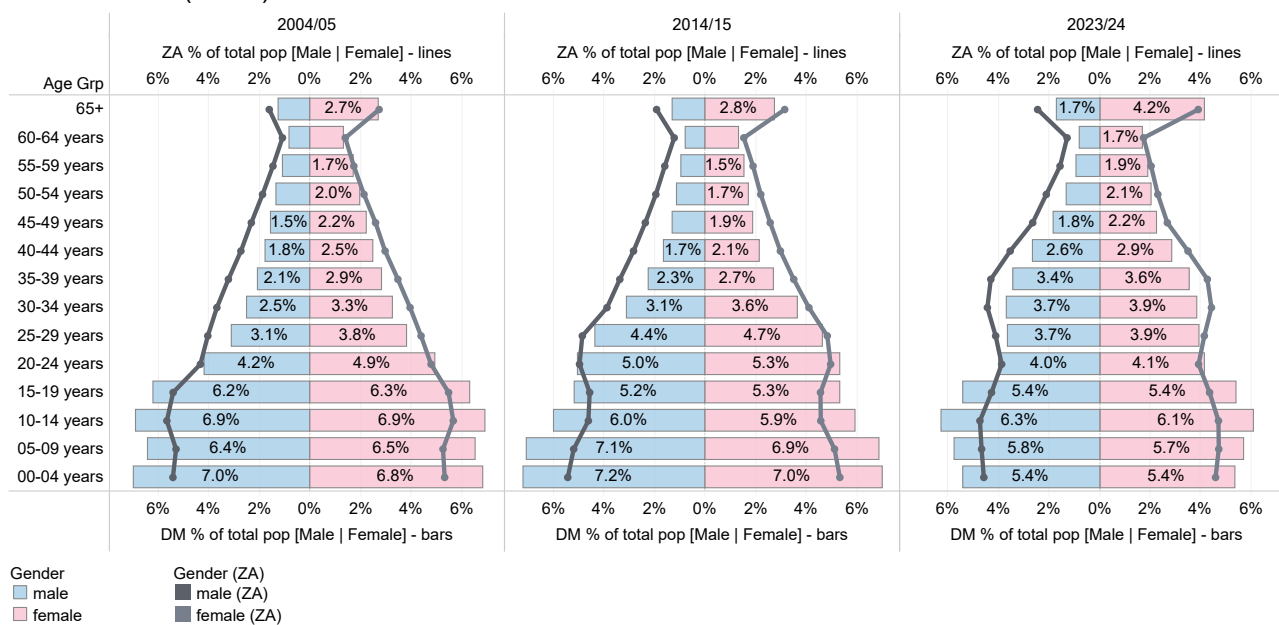
**Okhahlamba:** Bergville, Cathkin Park, Winterton

**Alfred Duma:** Colenso, Ladysmith, Van Reenen

**Inkosi Langalibalele:** Estcourt, Weenen,

## District percentage population by age-gender group compared to South Africa

uThukela DM (DC23)



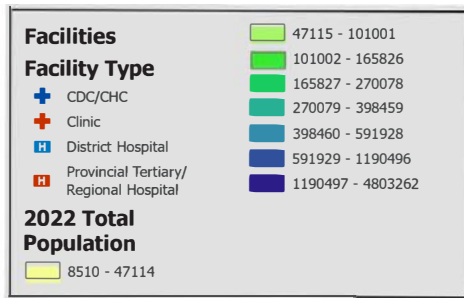
Source: DHIS

<sup>5</sup> Local Government Handbook: South Africa 2023. The complete guide to local government in South Africa. Cape Town: Yes Media. 2023. Accessible at: [https://issuu.com/yesmedia/docs/localgovernmenthandbook\\_southafrica2023](https://issuu.com/yesmedia/docs/localgovernmenthandbook_southafrica2023)

<sup>6</sup> Mid-year Population Estimates 2023, DHIS.



## Population distribution, sub-district boundaries and health facility locations

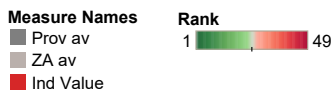
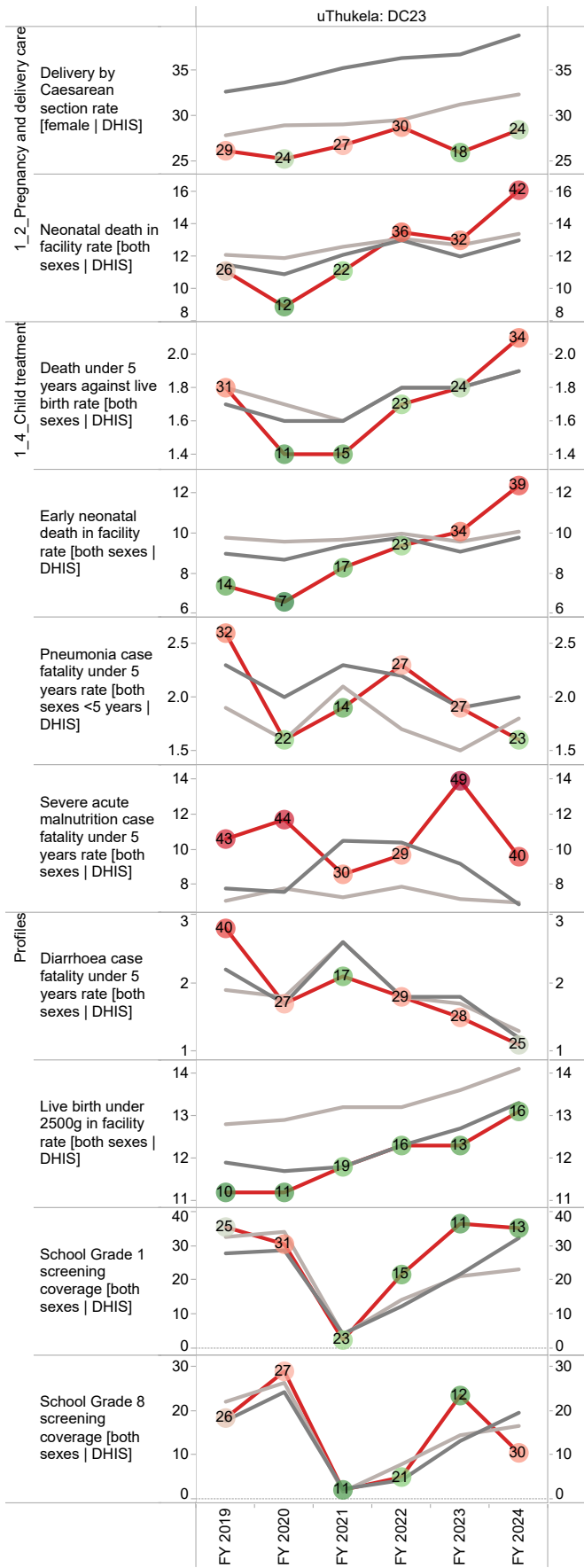
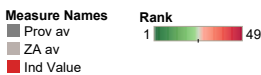
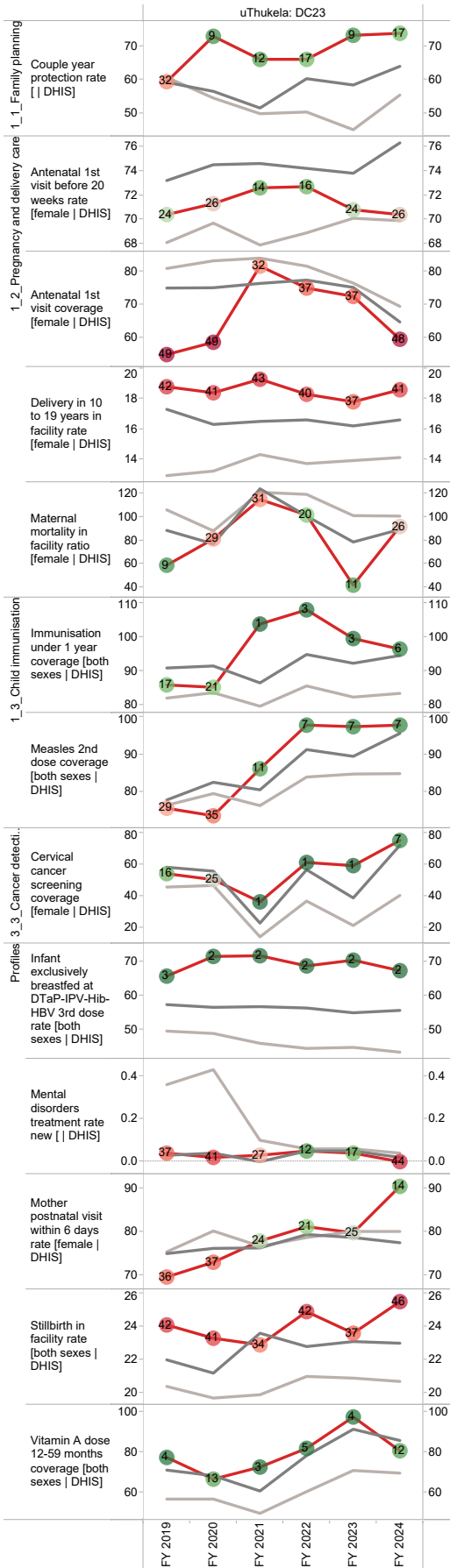


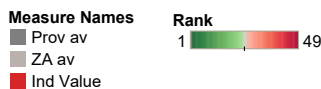
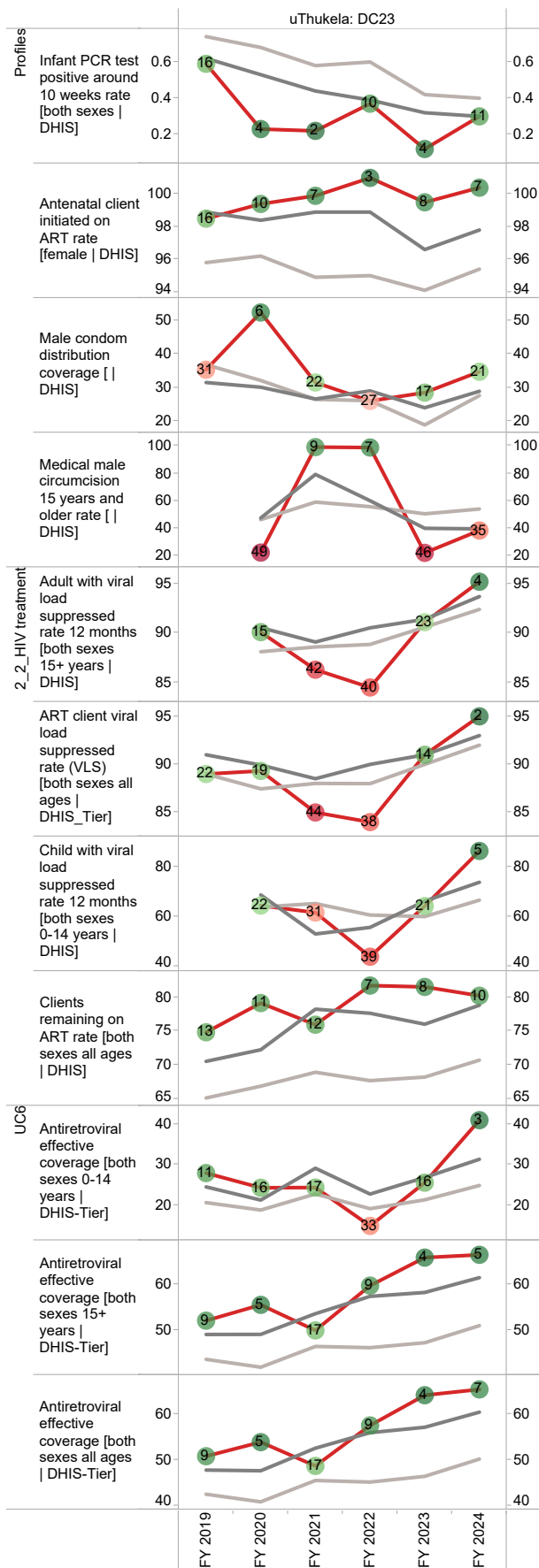
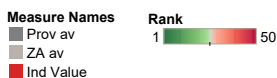
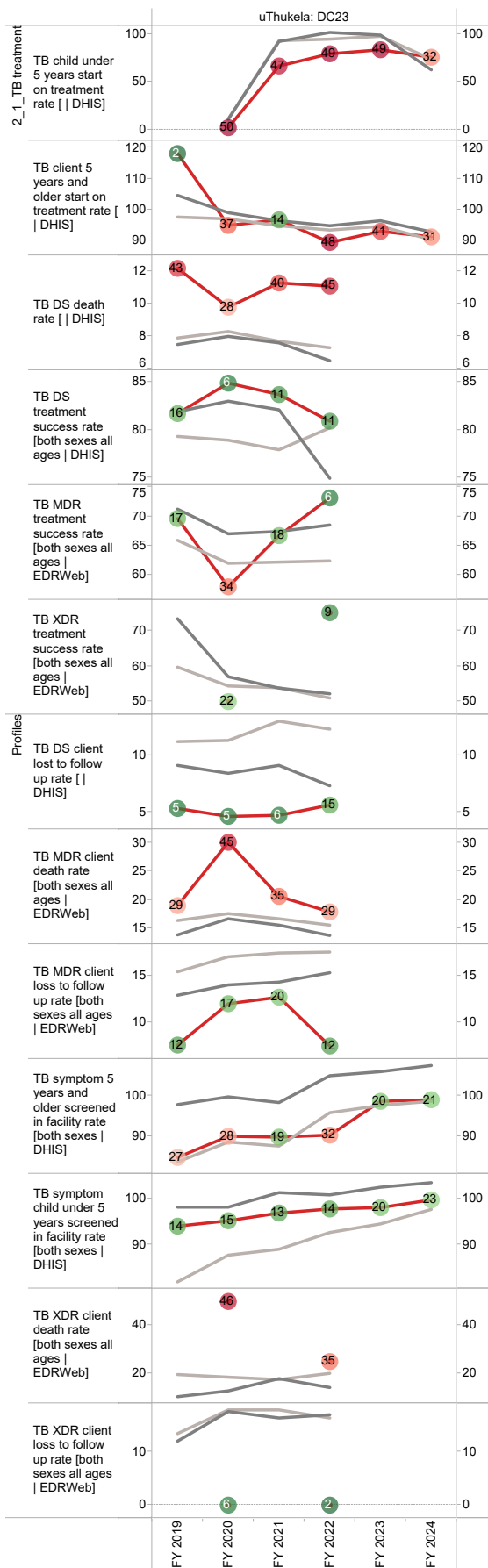
### uThukela

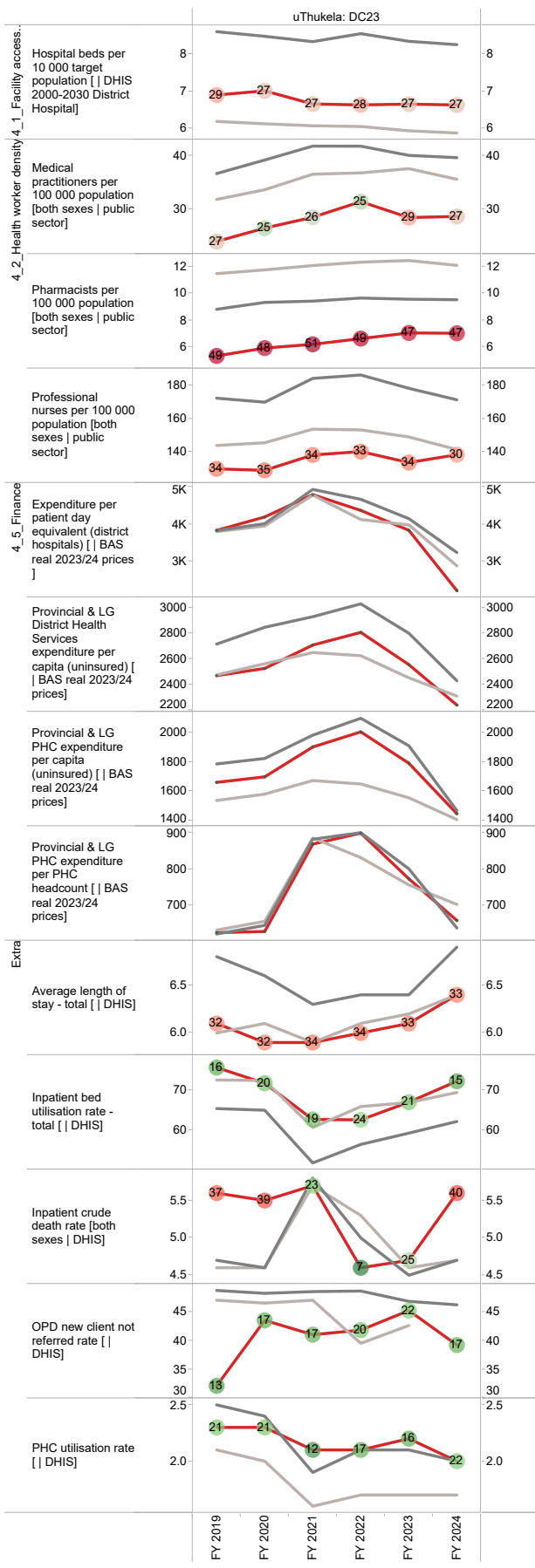


Source: DHIS

# Annual trends, 2018/19–2023/24







Measure Names Rank  
 ■ Prov av  
 ■ ZA av  
 ■ Ind Value

1 51



## uMzinyathi District Municipality (DC24)

The uMzinyathi District Municipality<sup>7</sup> is a Category C municipality located in the north and central areas of the KwaZulu-Natal Province. The district consists of four local municipalities: Endumeni, Nquthu, Msinga and Umvoti.

Area: 8 652km<sup>2</sup>

Population (2023)<sup>8</sup>: 582 409

Households<sup>7</sup>: 126 791

Formal dwellings<sup>7</sup>: 47.0%

Cities/Towns:

**Endumeni:** Dundee, Glencoe

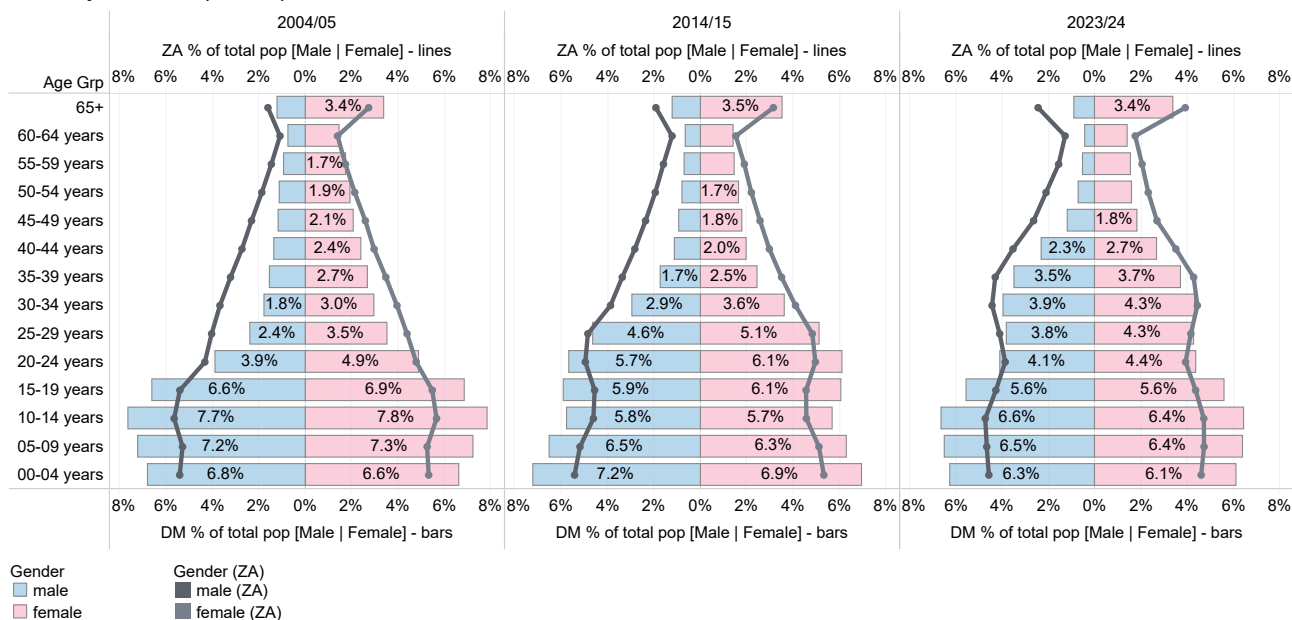
**Nquthu:** Nquthu

**Msinga:** Pomeroy

**Umvoti:** Greytown, Kranskop,

### District percentage population by age-gender group compared to South Africa

#### uMzinyathi DM (DC24)



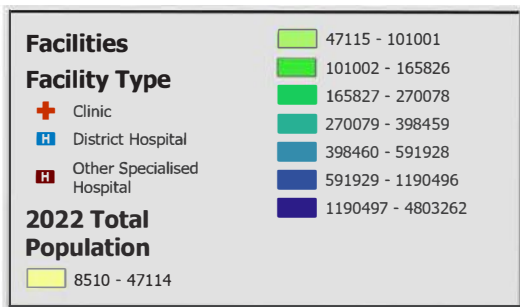
Source: DHIS

7 The Local Government Handbook South Africa 2022. A complete guide to municipalities in South Africa. Twelfth Edition. Accessible at: [https://issuu.com/yesmedia/docs/localgovernmenthandbook\\_southafrica2023](https://issuu.com/yesmedia/docs/localgovernmenthandbook_southafrica2023)

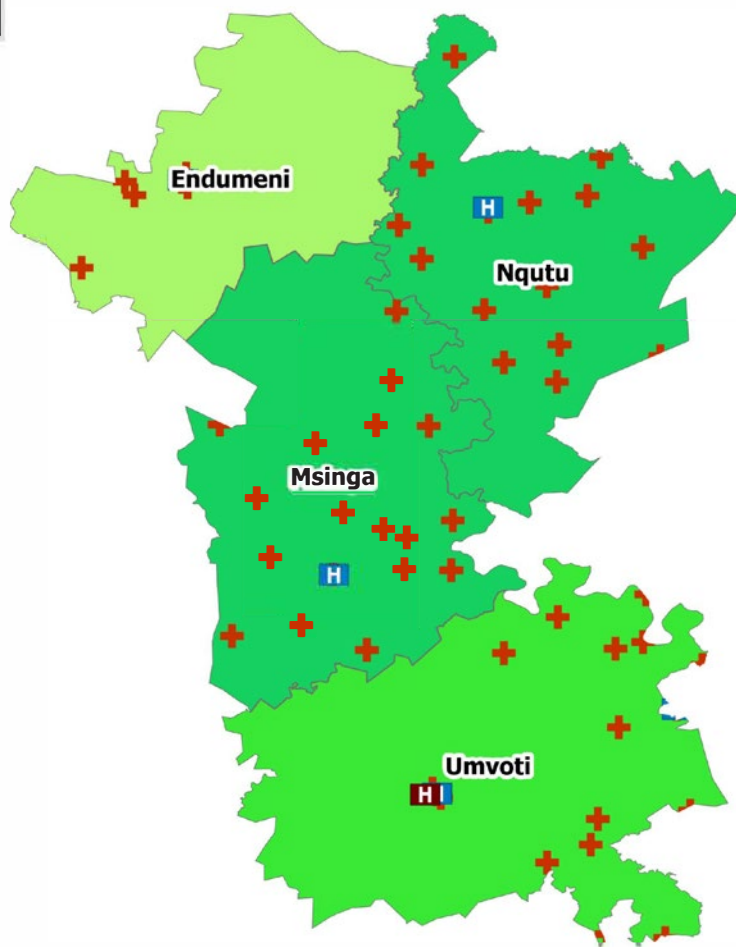
8 Mid-year Population Estimates 2022, Stats SA.



# Population distribution, sub-district boundaries and health facility locations





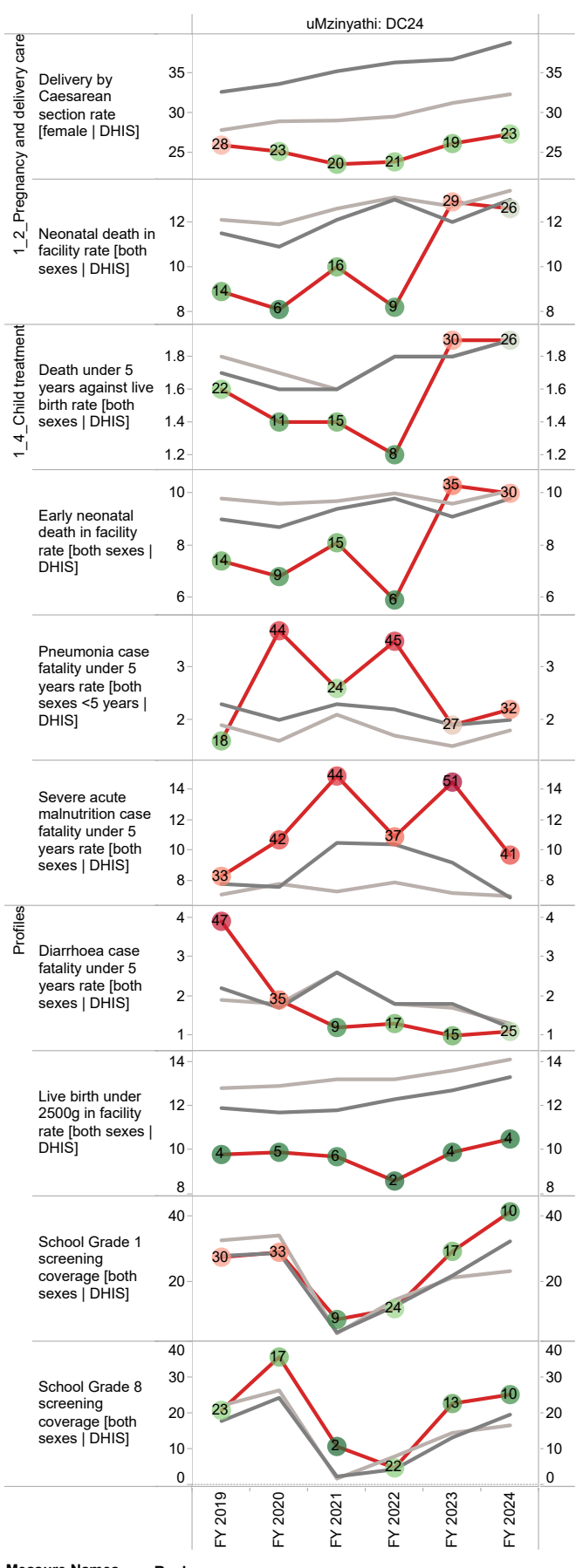
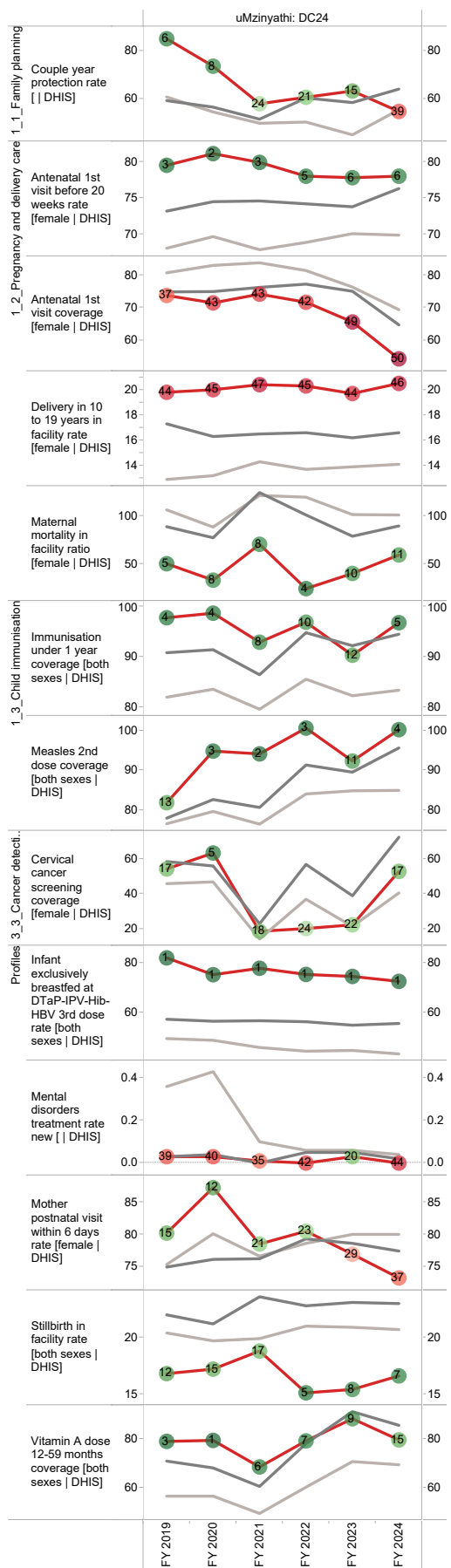
## uMzinyathi

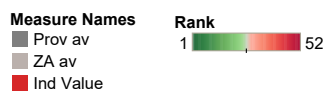
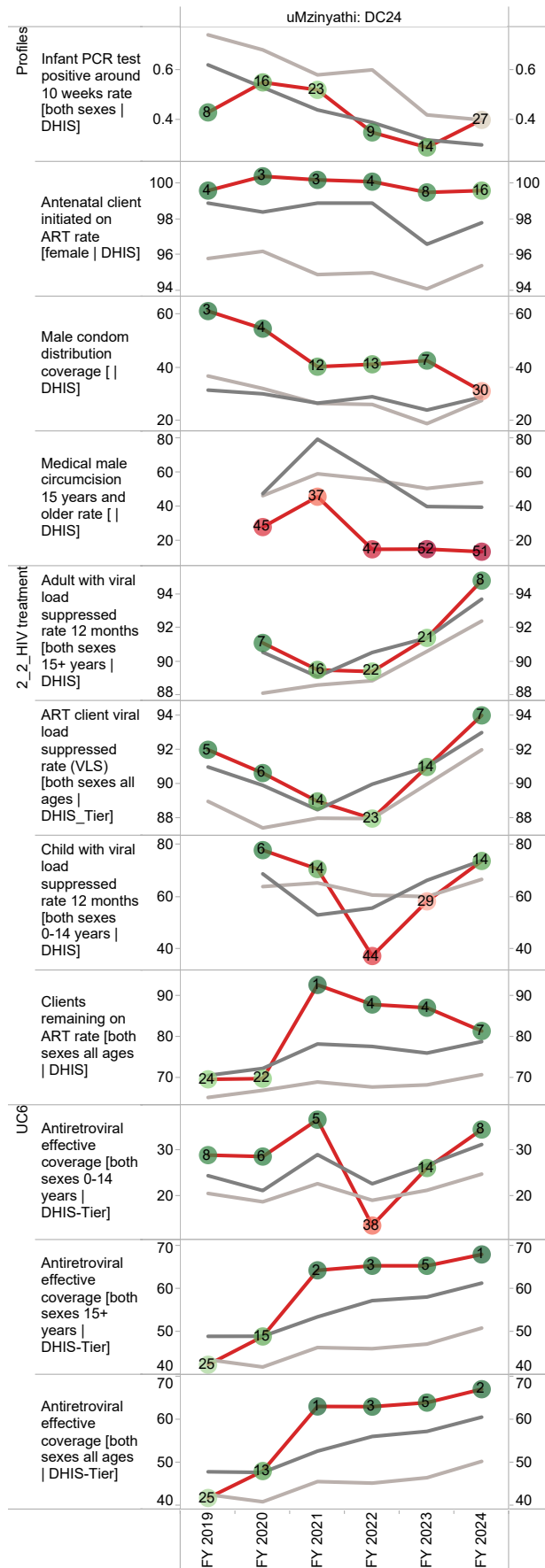
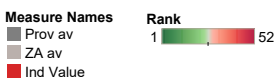
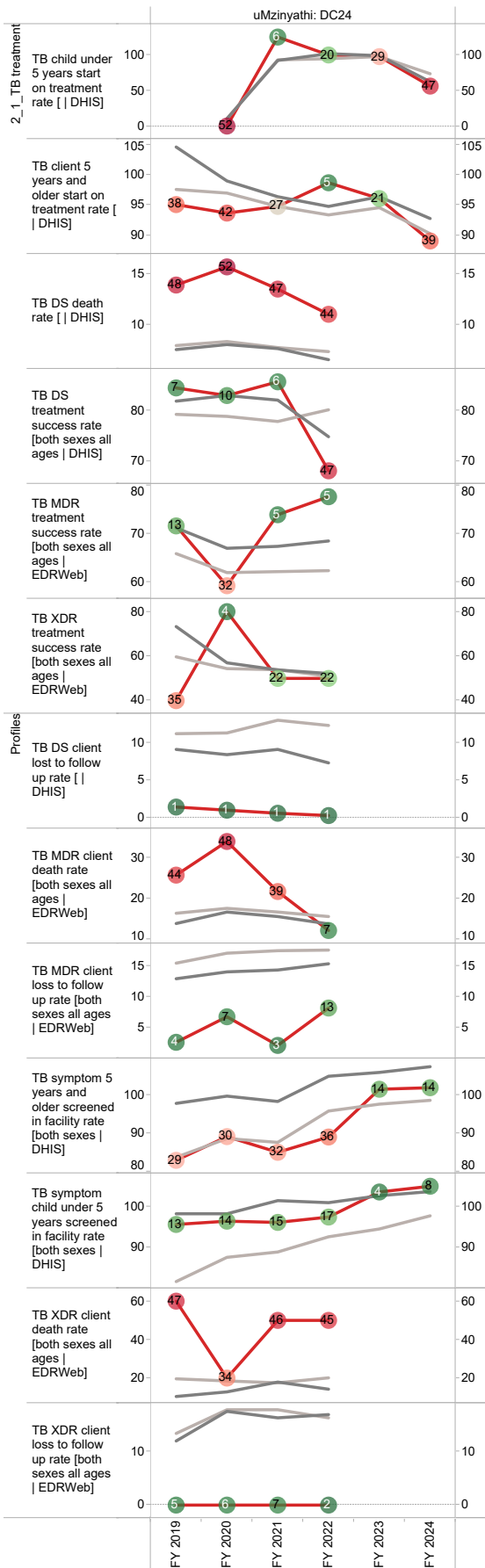


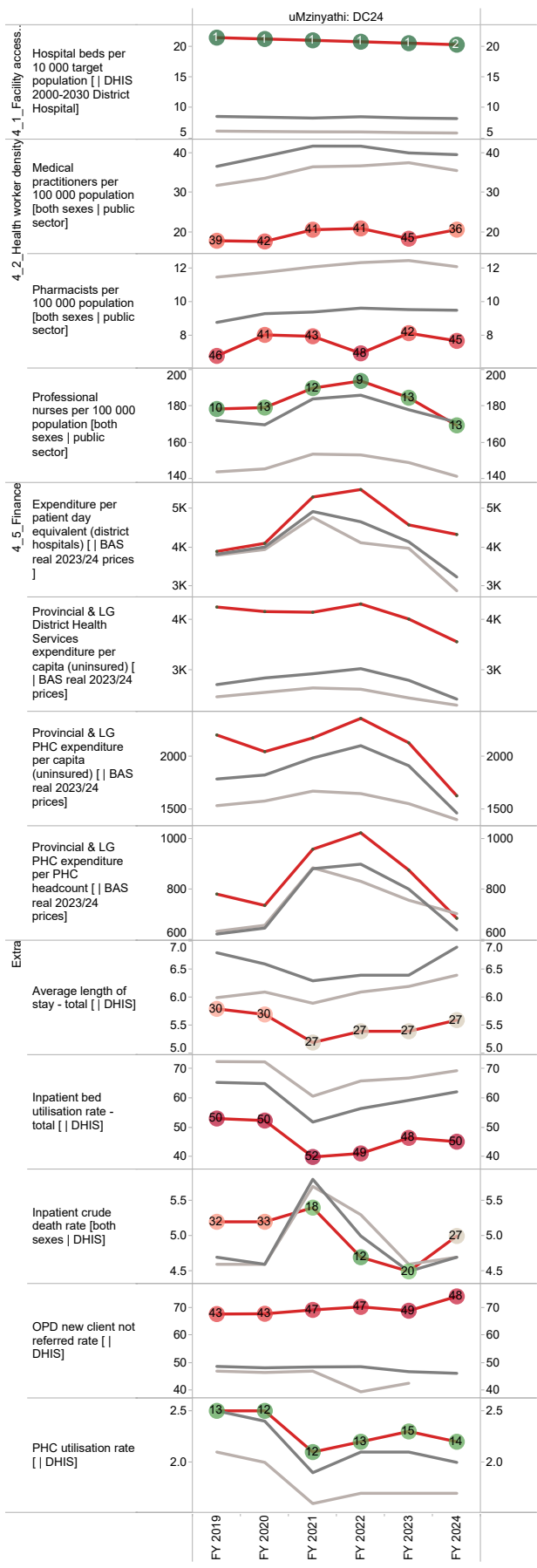
Source: DHIS



# Annual trends, 2018/19–2023/24







Measure Names Rank  
 ■ Prov av  
 ■ ZA av  
 ■ Ind Value

Rank 1 52

# Amajuba District Municipality (DC25)

The Amajuba District Municipality<sup>9</sup> is a Category C municipality located in the north-western corner of KwaZulu-Natal. It is one of the smallest districts in the province, making up only 8% of its geographical area. The district comprises three local municipalities: Newcastle, eMadlangeni and Dannhauser.

Area: 7 102km<sup>2</sup>

Population (2023)<sup>10</sup>: 577 873

Households<sup>9</sup>: 117 256

Formal dwellings<sup>9</sup>: 84.4%

Cities/Towns:

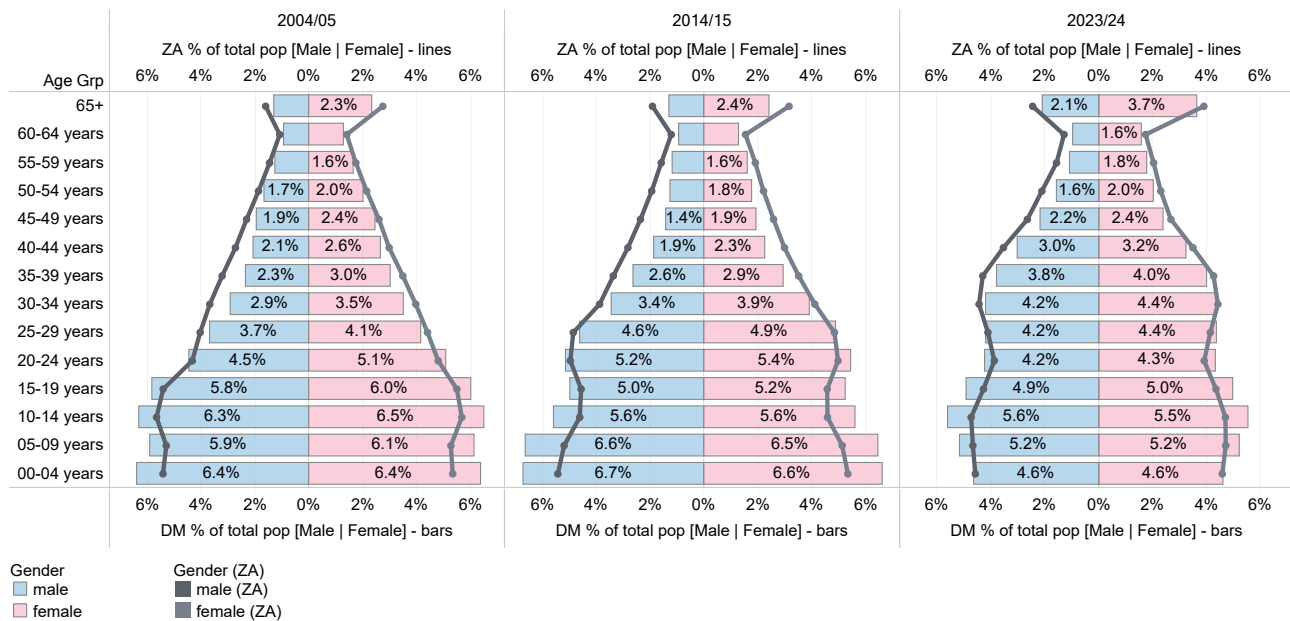
**Newcastle:** Charlestown, Newcastle

**eMadlangeni:** Utrecht

**Dannhauser:** Dannhauser, Hattingspruit

## District percentage population by age-gender group compared to South Africa

### Amajuba DM (DC25)



Source: DHIS

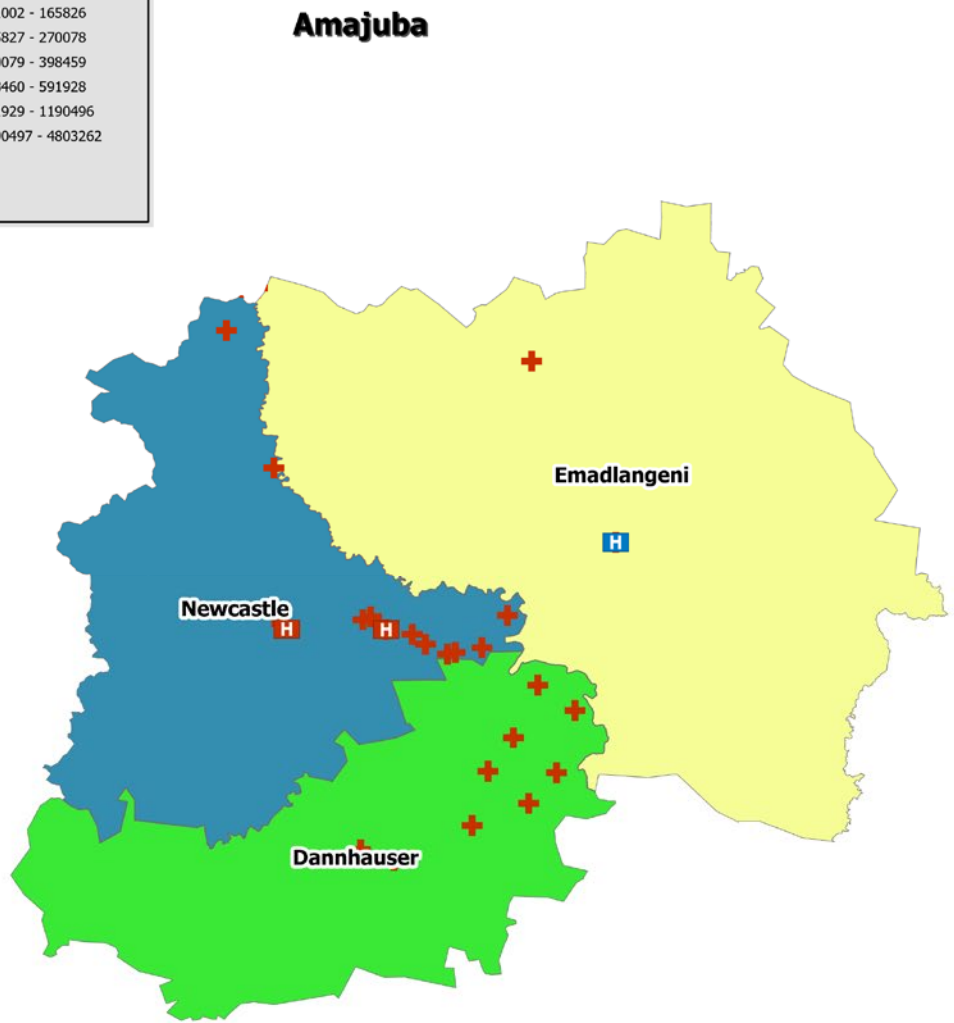
9 Local Government Handbook: South Africa 2023. The complete guide to local government in South Africa. Cape Town: Yes Media. 2023. Accessible at: [https://issuu.com/yesmedia/docs/localgovernmenthandbook\\_southafrica2023](https://issuu.com/yesmedia/docs/localgovernmenthandbook_southafrica2023)

10 Mid-year Population Estimates 2023, DHIS.




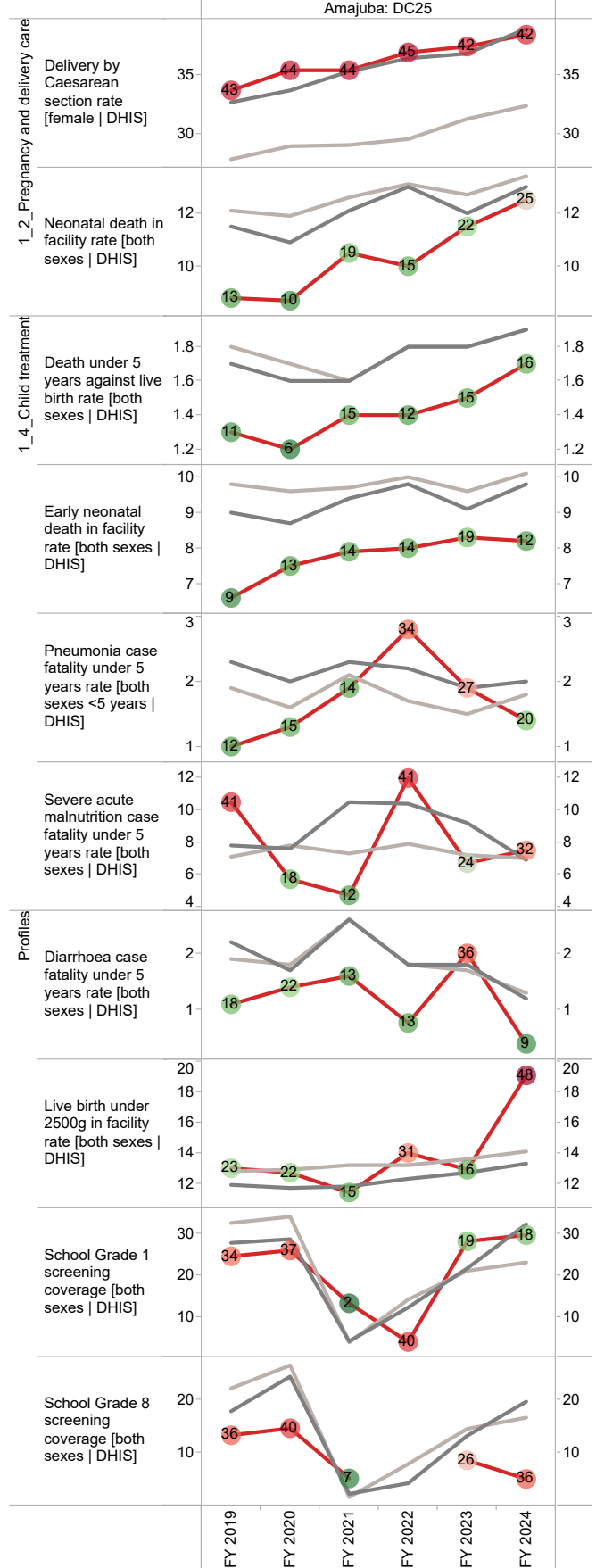
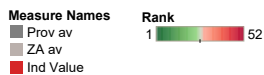
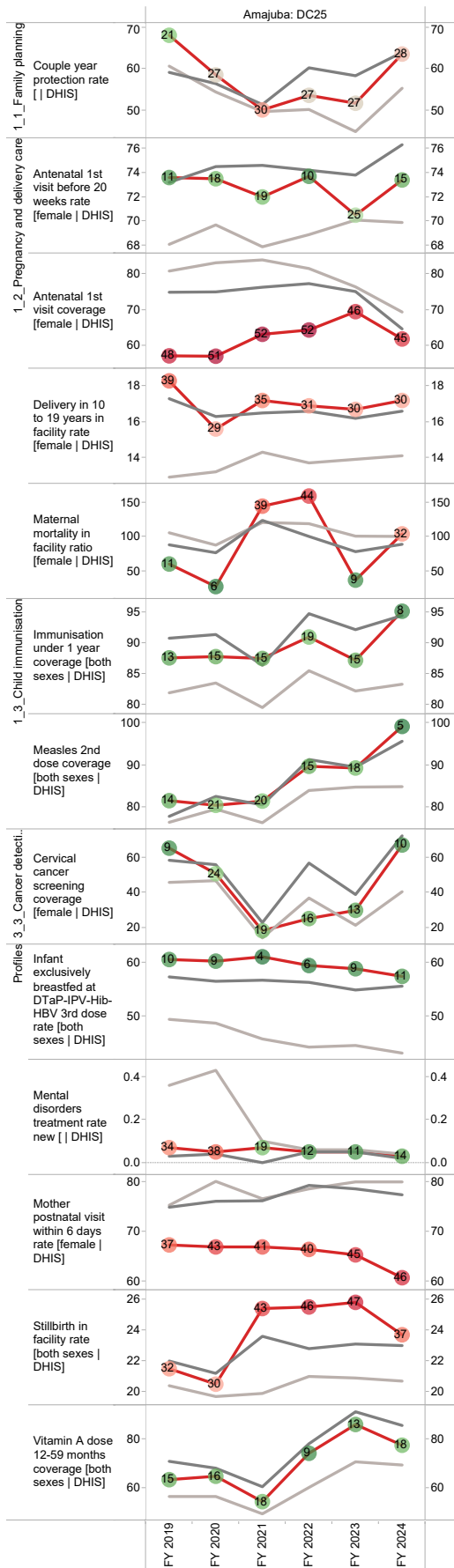
# Population distribution, sub-district boundaries and health facility locations


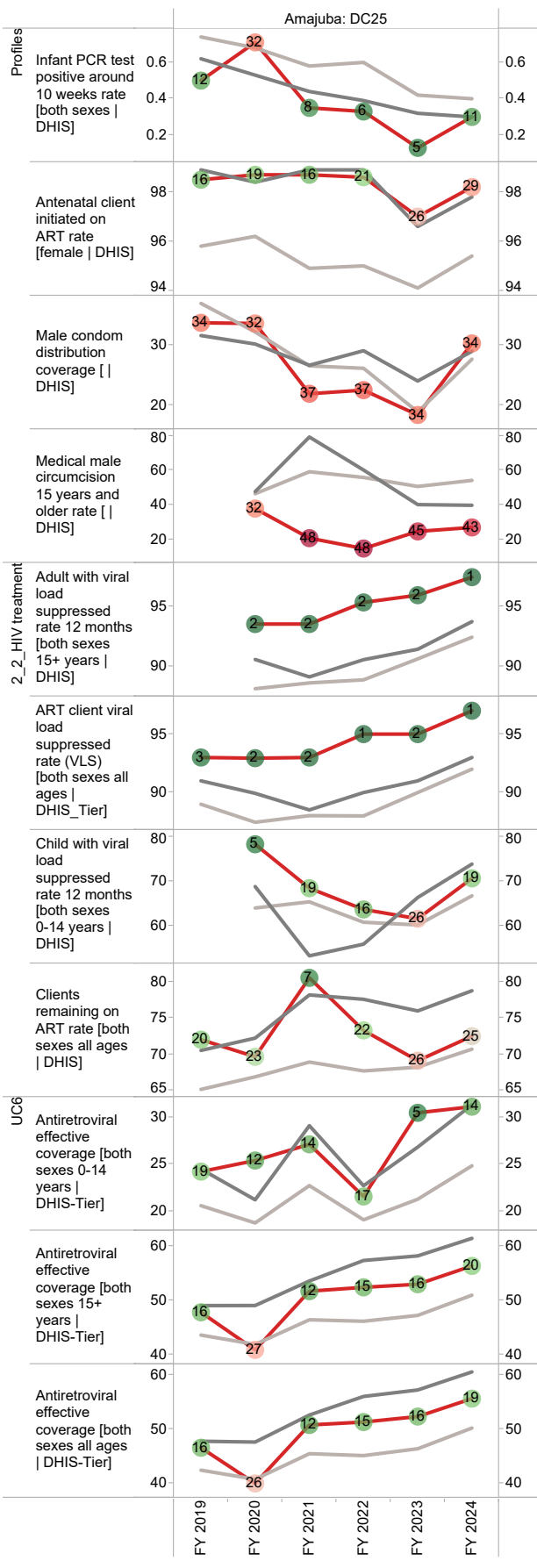
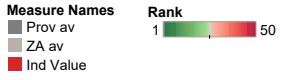
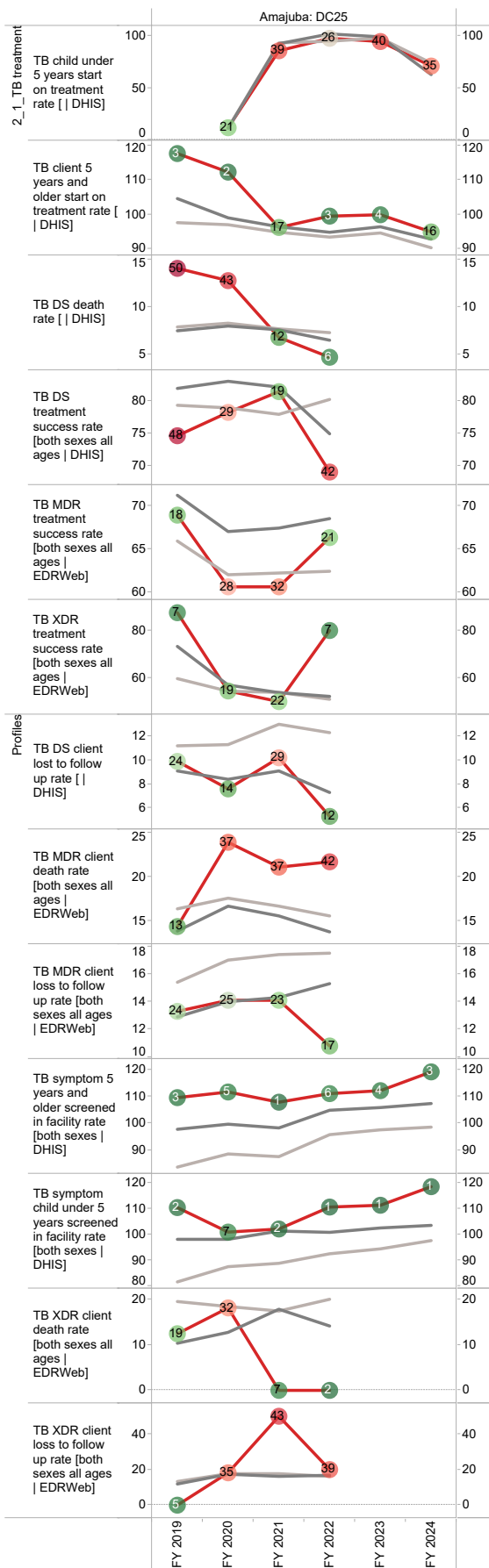
<b>Facilities</b>	47115 - 101001
<b>Facility Type</b>	101002 - 165826
+	165827 - 270078
H	270079 - 398459
H	398460 - 591928
H	591929 - 1190496
H	1190497 - 4803262
<b>2022 Total Population</b>	
	8510 - 47114



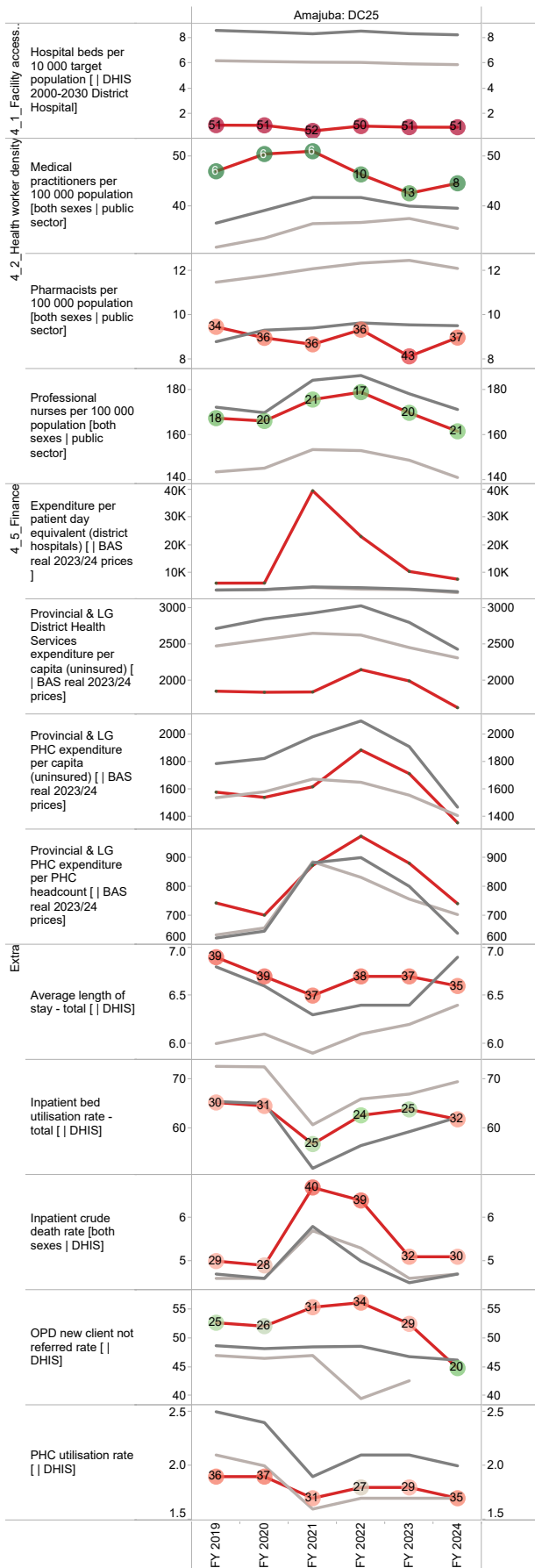
Source: DHIS

# Annual trends, 2018/19–2023/24









Measure Names Rank  
 1 52  
 Prov av  
 ZA av  
 Ind Value



## Zululand District Municipality (DC26)

The Zululand District Municipality<sup>11</sup> is a Category C municipality situated in the north-eastern part of KwaZulu-Natal. It is the largest district in the province, making up 16% of its geographical area. It comprises five local municipalities: Ulundi, Nongoma, uPhongolo, eDumbe and AbaQulusi.

Area: 14 800km<sup>2</sup>

Population (2023)<sup>12</sup>: 877 196

Households<sup>11</sup>: 178 516

Formal dwellings<sup>11</sup>: 62.1%

Cities/Towns:

**Ulundi:** Ulundi,

**Nongoma:** Nongoma

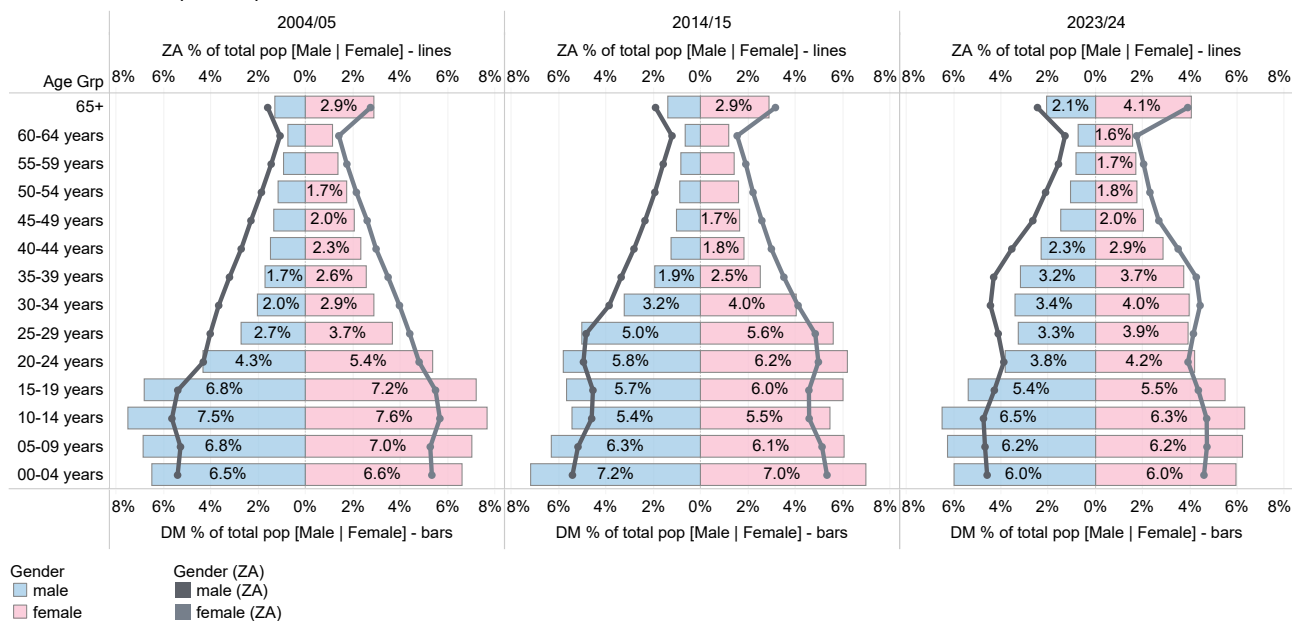
**uPhongolo:** Pongola

**eDumbe:** Paulpietersburg

**AbaQulusi:** Louwsburg, Vryheid

### District percentage population by age-gender group compared to South Africa

Zululand DM (DC26)



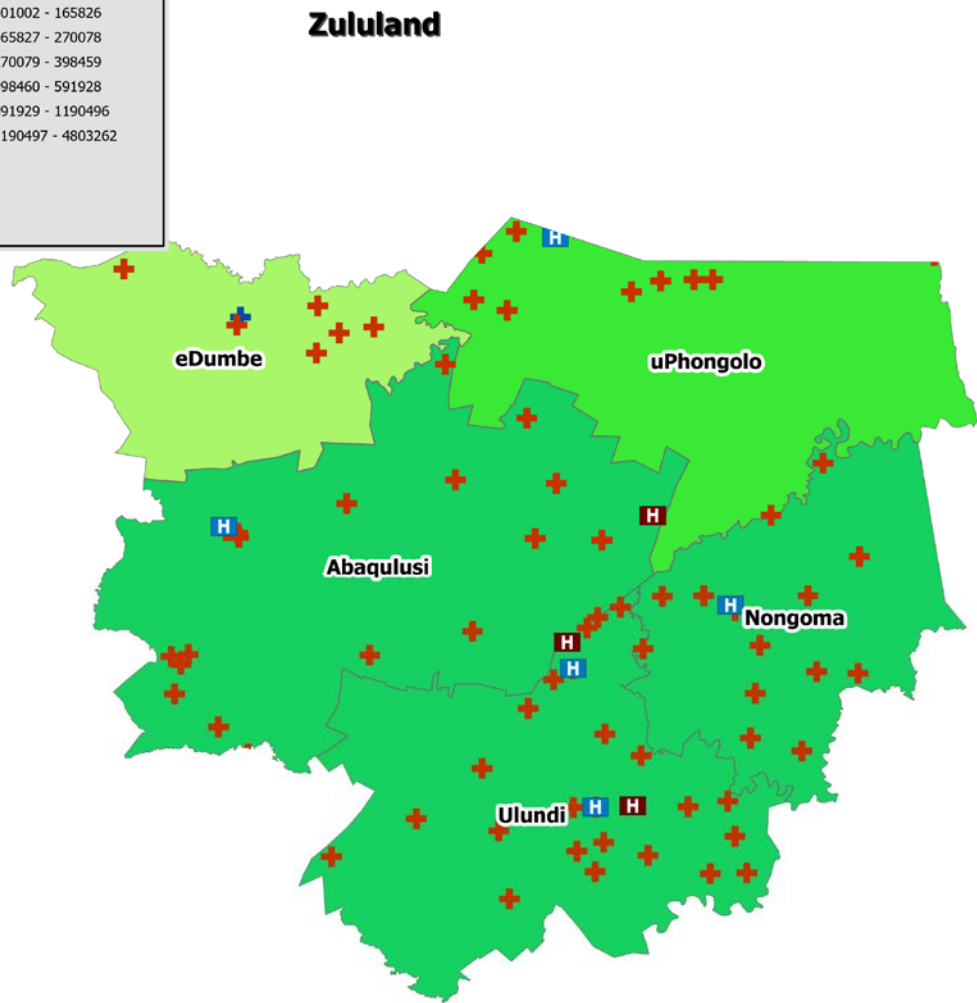
Source: DHIS

<sup>11</sup> Local Government Handbook: South Africa 2023. The complete guide to local government in South Africa. Cape Town: Yes Media. 2023. Accessible at: [https://issuu.com/yesmedia/docs/localgovernmenthandbook\\_southafrica2023](https://issuu.com/yesmedia/docs/localgovernmenthandbook_southafrica2023)

<sup>12</sup> Mid-year Population Estimates 2023, DHIS.

# Population distribution, sub-district boundaries and health facility locations

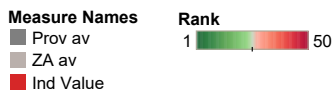
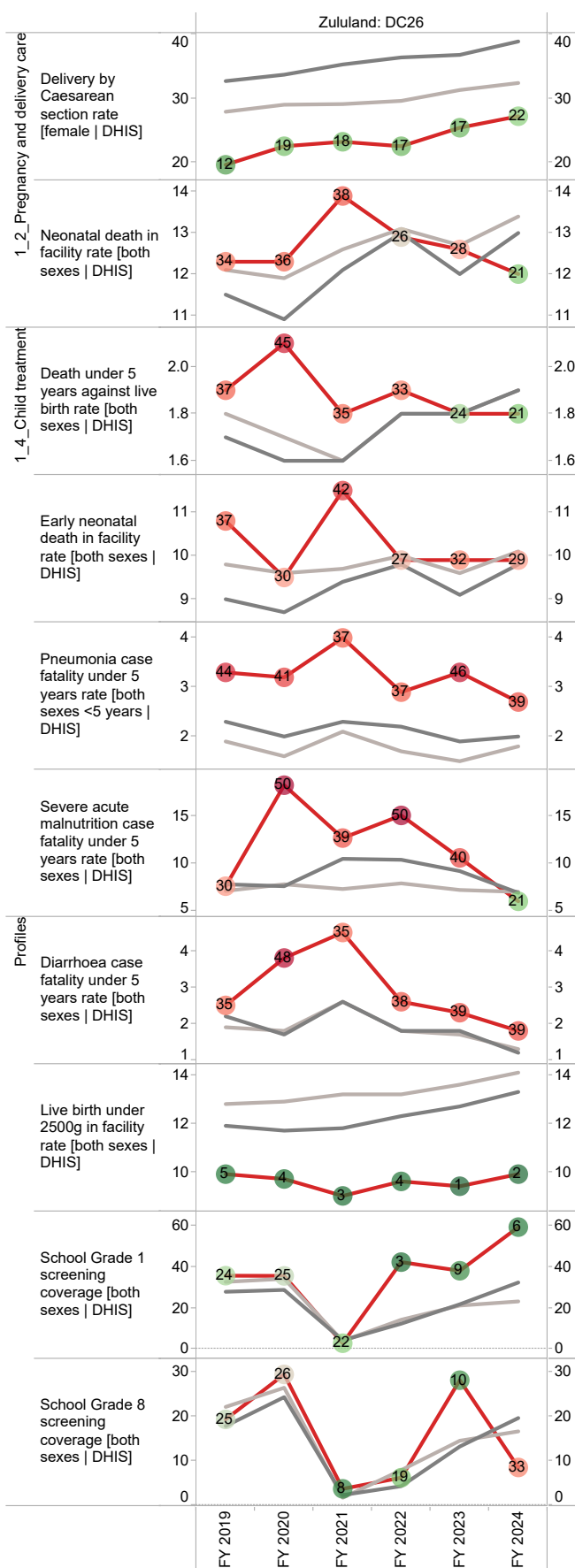
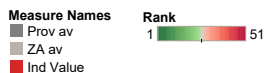
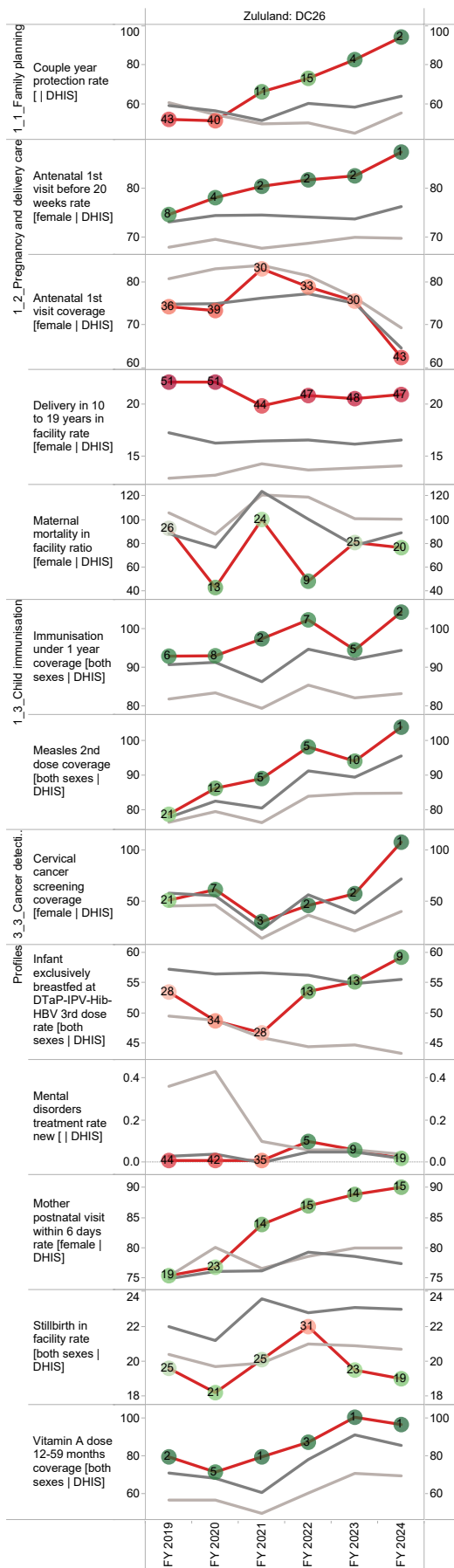
<b>Facilities</b>	47115 - 101001
<b>Facility Type</b>	101002 - 165826
+ CDC/CHC	165827 - 270078
+ Clinic	270079 - 398459
H District Hospital	398460 - 591928
H Other Specialised Hospital	591929 - 1190496
<b>2022 Total Population</b>	1190497 - 4803262
8510 - 47114	

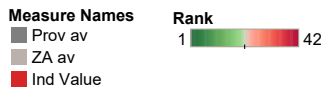
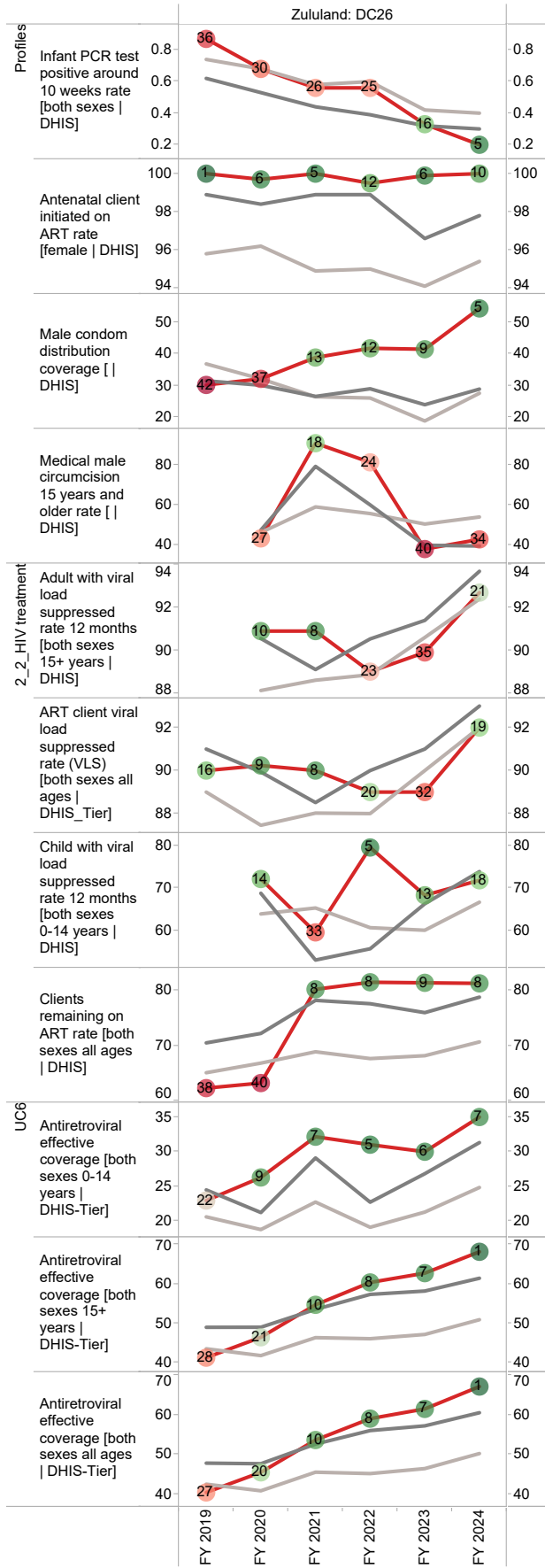

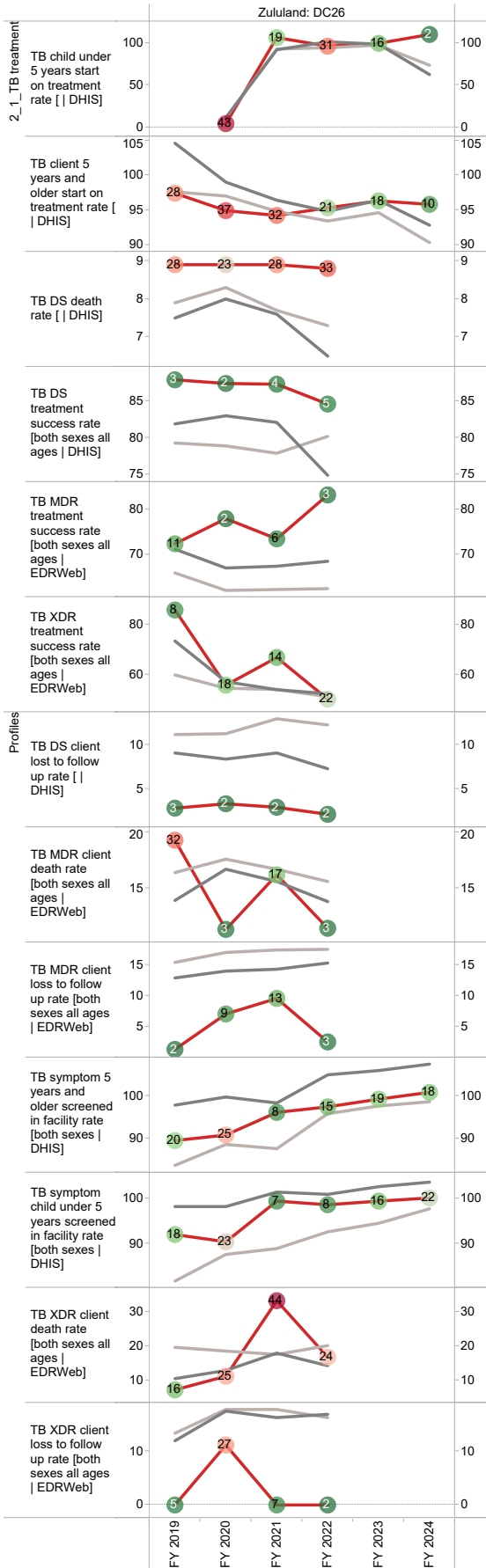



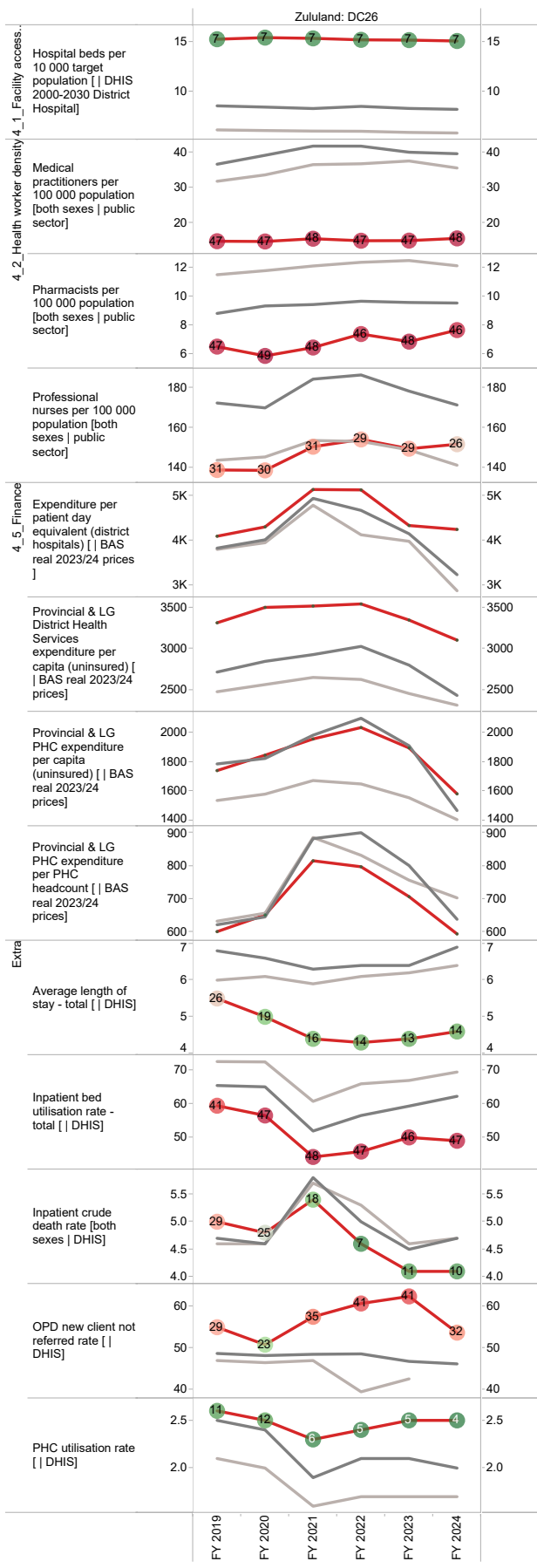
Source: DHIS



# Annual trends, 2018/19–2023/24







## uMkhanyakude District Municipality (DC27)

The uMkhanyakude District Municipality<sup>13</sup> is a Category C municipality located along the coast in the far north of the KwaZulu-Natal Province. It shares its borders with Swaziland and Mozambique, and consists of the following four local municipalities: uMhlabuyalingana, Jozini, Big 5 Hlabisa and Mtubatuba.

Area: 13 855km<sup>2</sup>

Population (2023)<sup>14</sup>: 690 188

Households<sup>13</sup>: 151 245

Formal dwellings<sup>13</sup>: 70.1%

Cities/Towns:

**uMhlabuyalingana:** Mbazwana

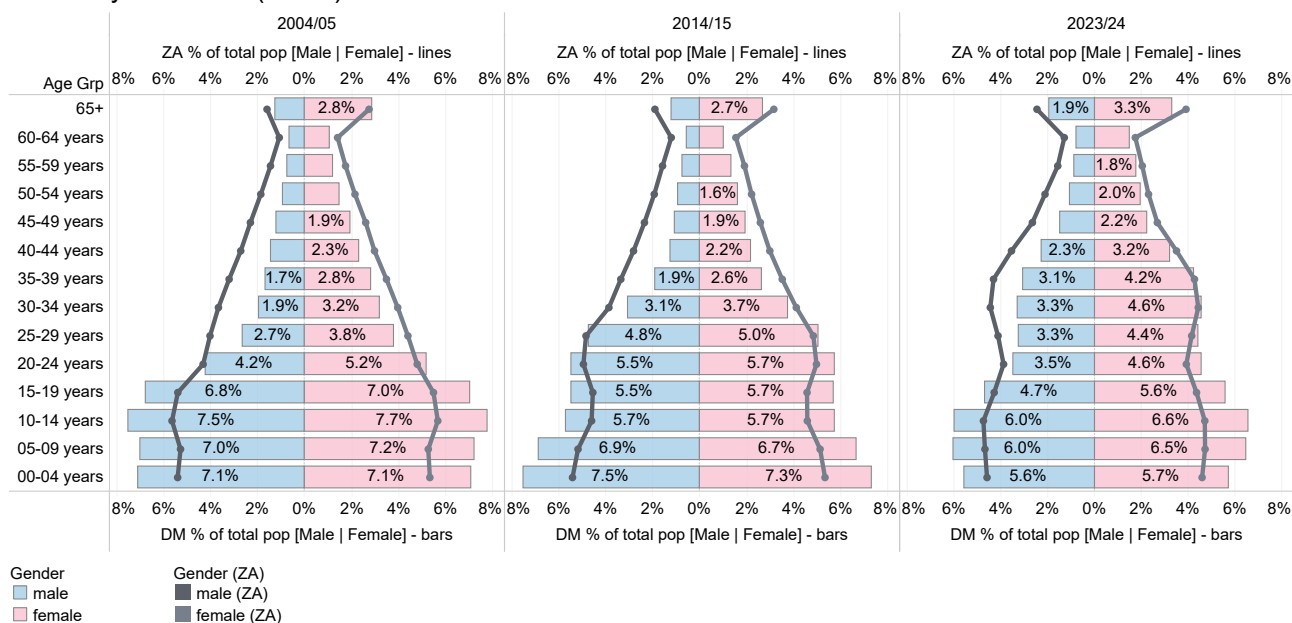
**Jozini:** Ingwavuma, Jozini, Mkuze

**Big 5 Hlabisa:** Hlabisa, Hluhluwe

**Mtubatuba:** Mtubatuba, St Lucia

## District percentage population by age-gender group compared to South Africa

### uMkhanyakude DM (DC27)



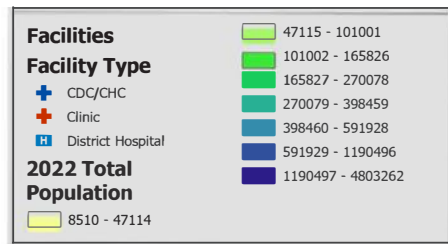
Source: DHIS

13 Local Government Handbook: South Africa 2023. The complete guide to local government in South Africa. Cape Town: Yes Media. 2023. Accessible at: [https://issuu.com/yesmedia/docs/localgovernmenthandbook\\_southafrica2023](https://issuu.com/yesmedia/docs/localgovernmenthandbook_southafrica2023)

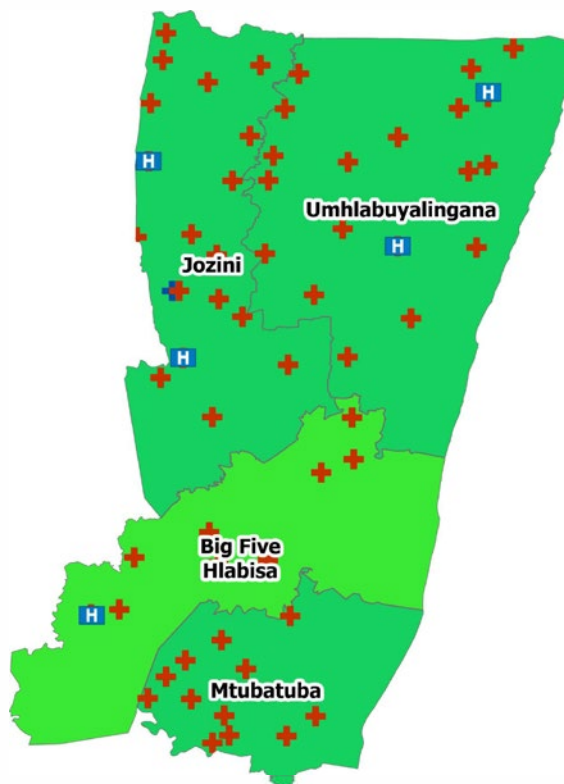
14 Mid-year Population Estimates 2023, DHIS.



## Population distribution, sub-district boundaries and health facility locations



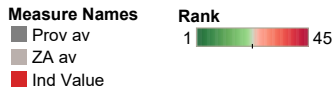
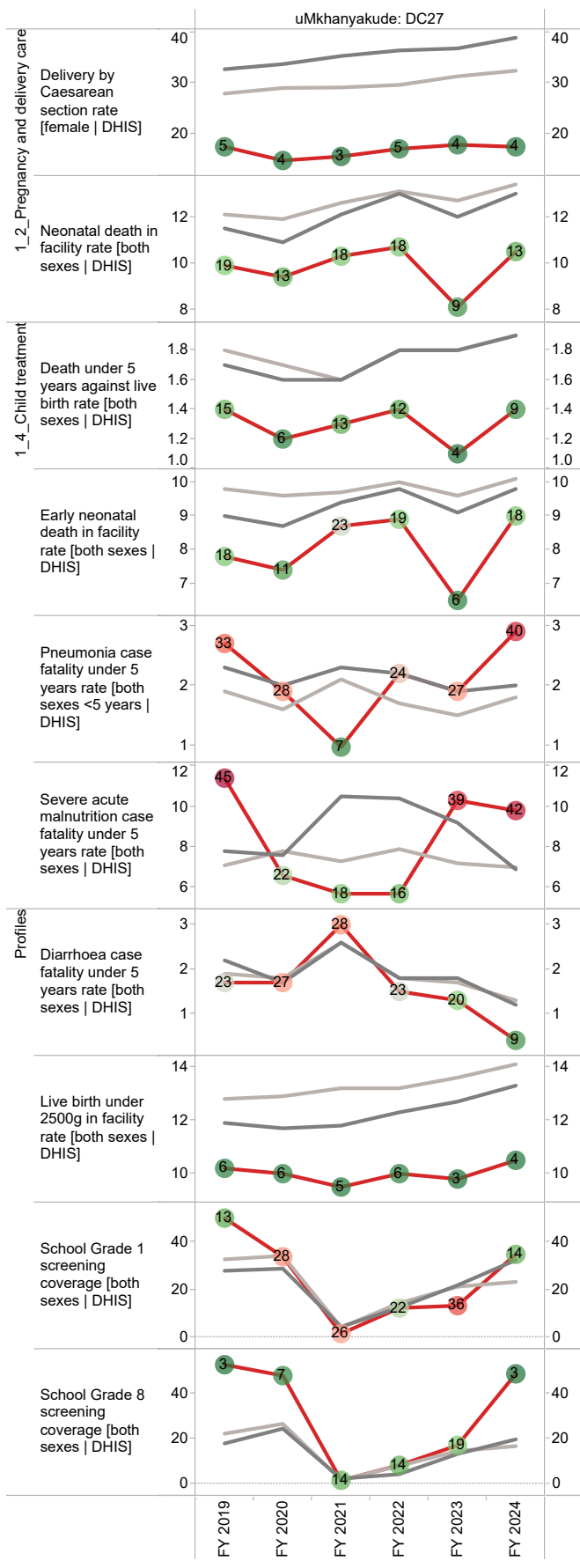
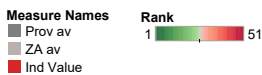
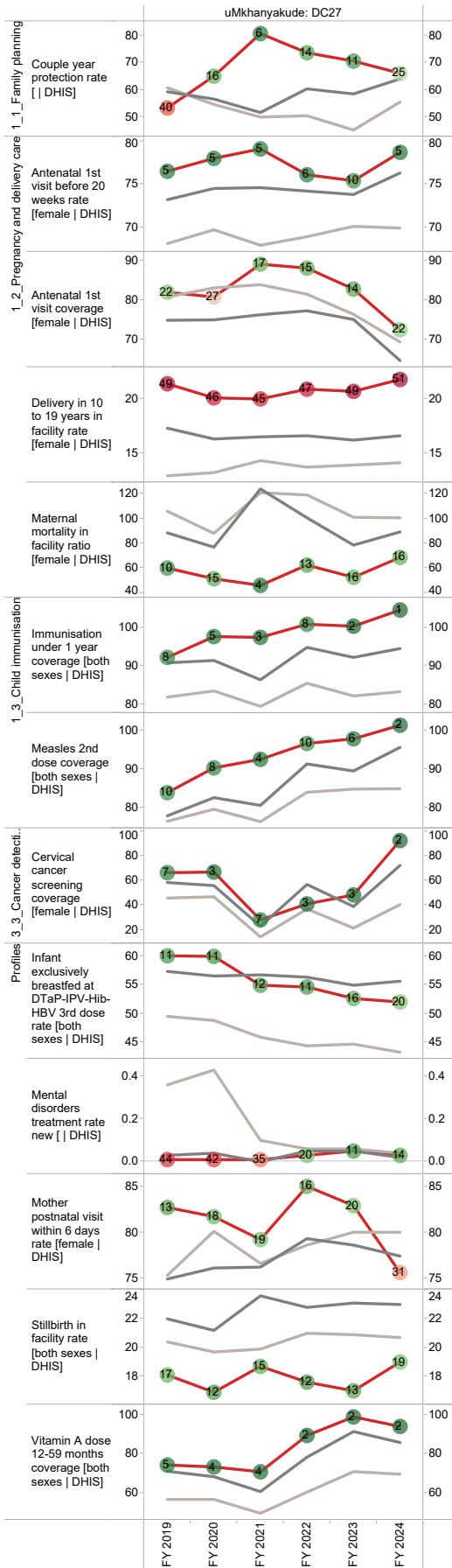
### uMkanyakude

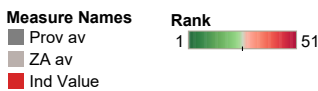
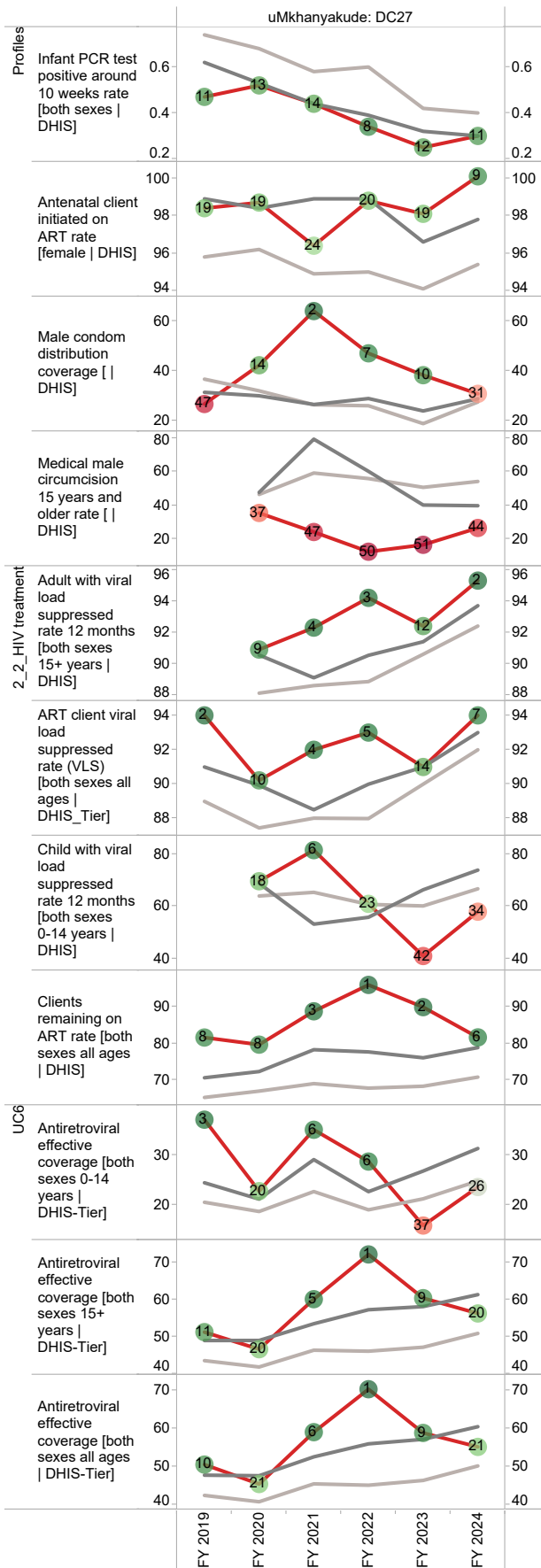
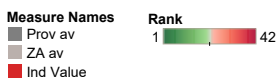
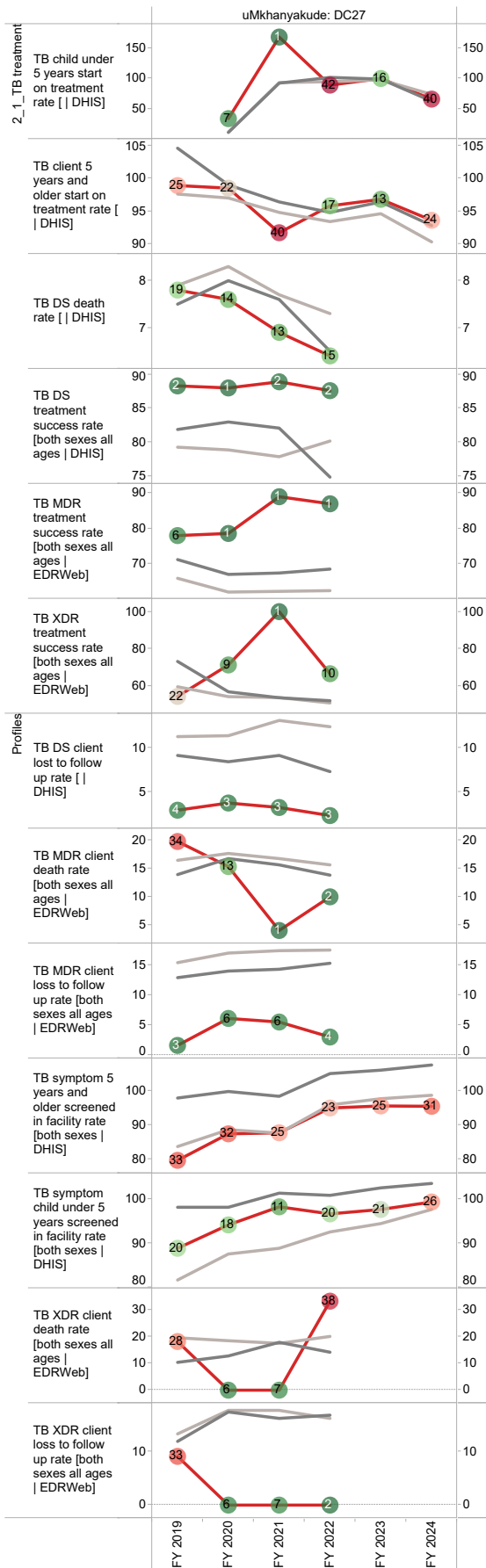


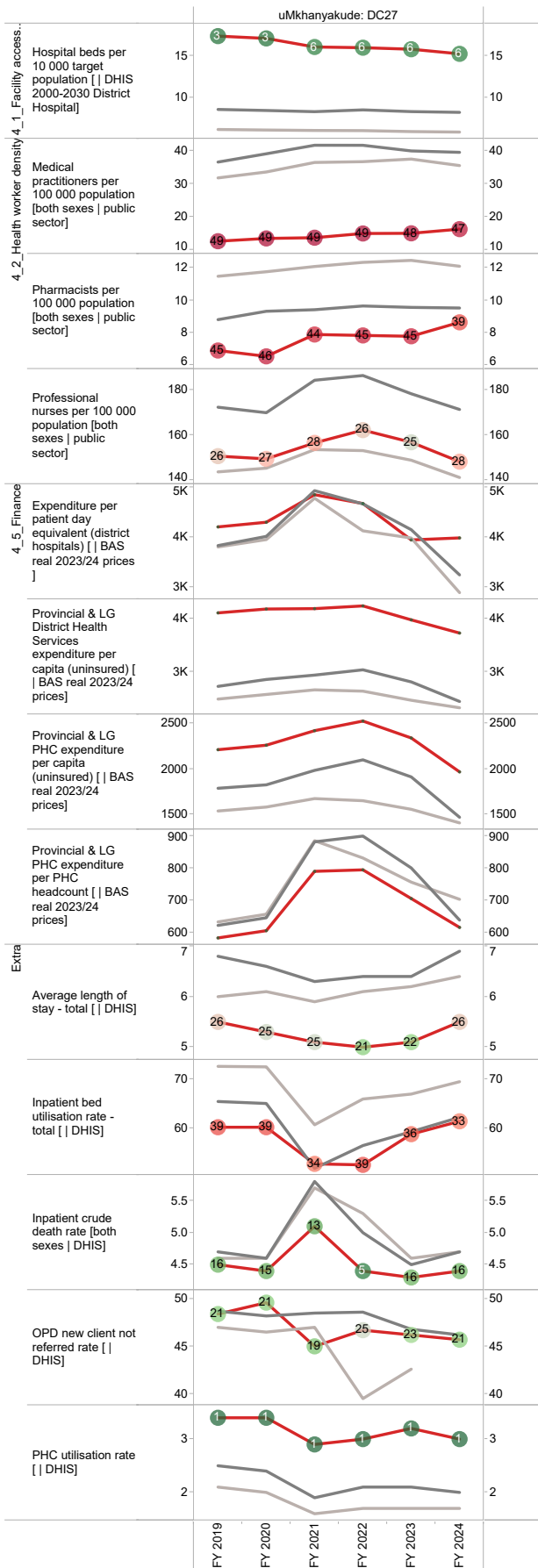
Source: DHIS



# Annual trends, 2018/19–2023/24







Measure Names Rank  
 ■ Prov av  
 ■ ZA av  
 ■ Ind Value  
 1 49



## King Cetshwayo District Municipality (DC28)

The King Cetshwayo District Municipality<sup>15</sup> is a Category C municipality and is located in the north-eastern region of the KwaZulu-Natal Province. The district is home to five local municipalities: City of uMhlathuze, uMlalazi, Mthonjaneni, Nkandla and uMfolozi.

Area: 8 214km<sup>2</sup>

Population (2023)<sup>16</sup>: 980 188

Households<sup>15</sup>: 225 797

Formal dwellings<sup>15</sup>: 70.6%

Cities/Towns:

**City of uMhlathuze:** Empangeni, Richards Bay

**uMlalazi:** Eshowe, KwaGingindlovu, Mtunzini

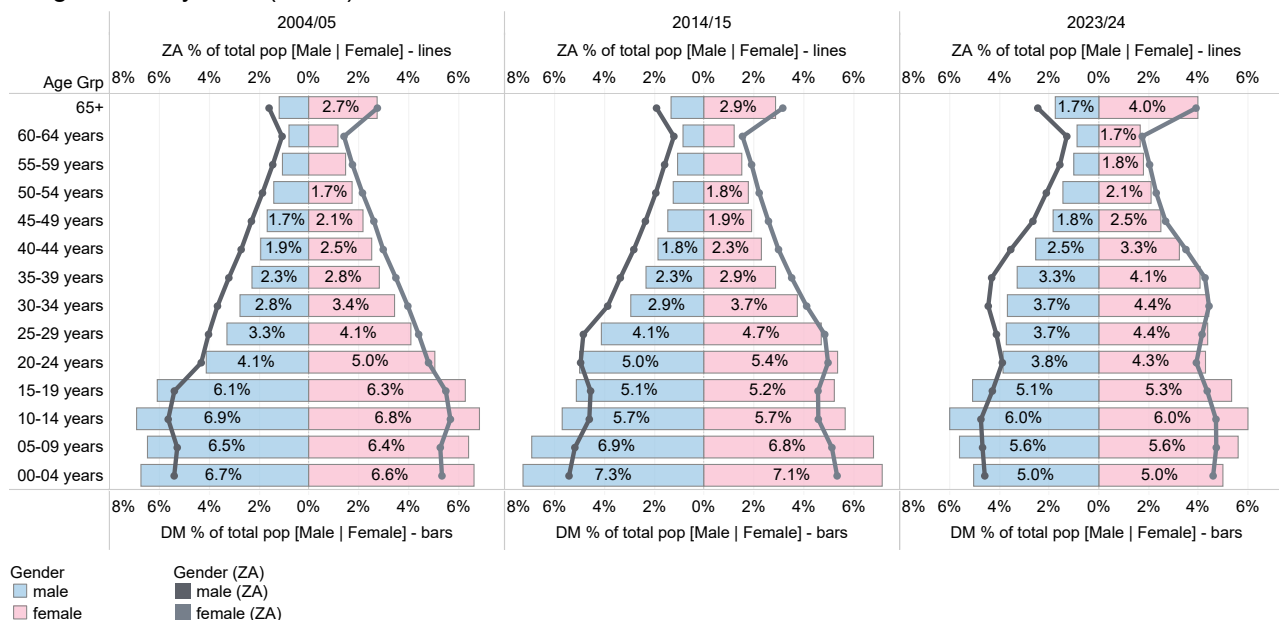
**Mthonjaneni:** Melmoth, Ntambanana

**Nkandla:** Nkandla

**uMfolozi:** KwaMbonambi

### District percentage population by age-gender group compared to South Africa

#### King Cetshwayo DM (DC28)

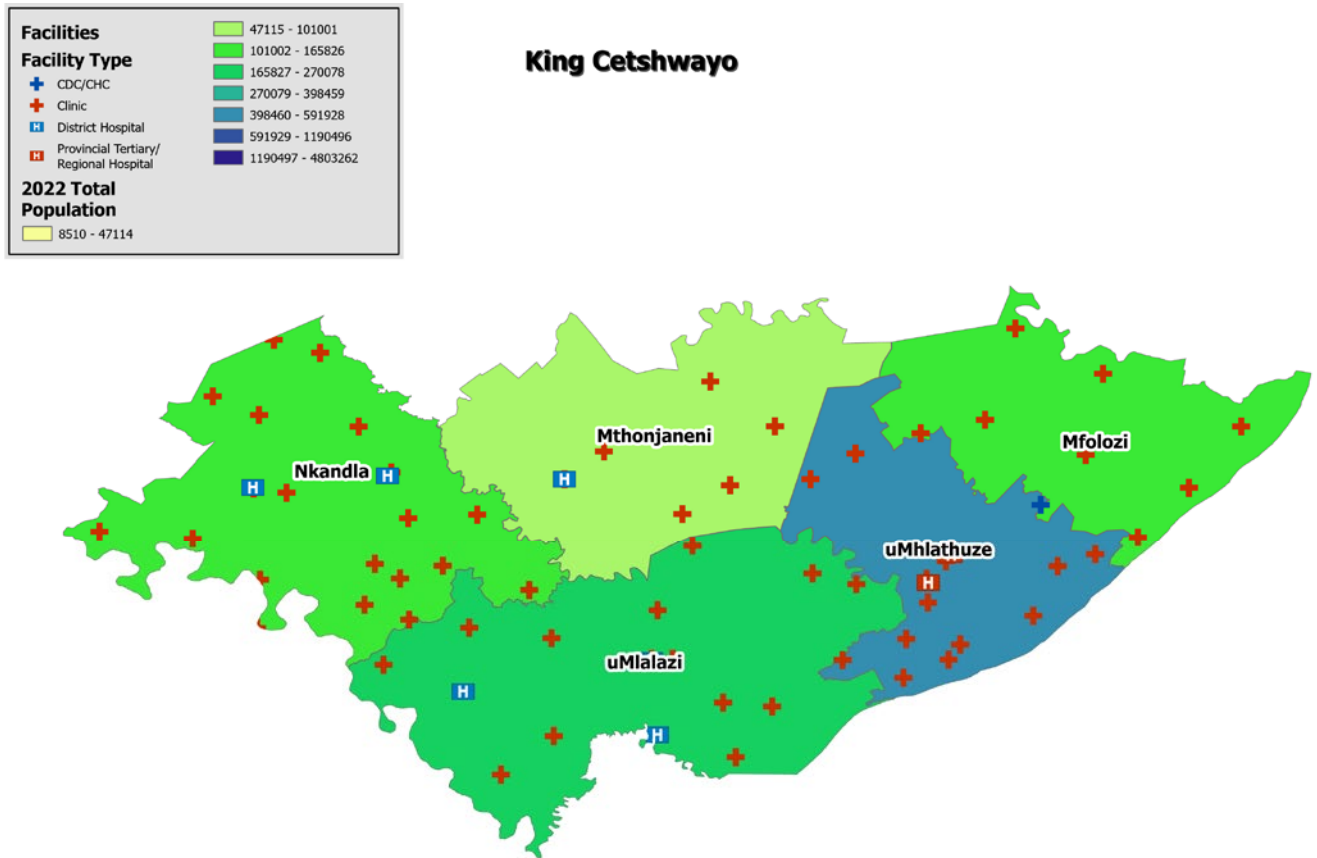


Source: DHIS

<sup>15</sup> Local Government Handbook: South Africa 2023. The complete guide to local government in South Africa. Cape Town: Yes Media. 2023. Accessible at: [https://issuu.com/yesmedia/docs/localgovernmenthandbook\\_southafrica2023](https://issuu.com/yesmedia/docs/localgovernmenthandbook_southafrica2023)

<sup>16</sup> Mid-year Population Estimates 2023, DHIS.

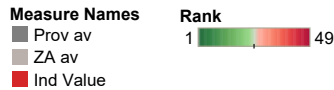
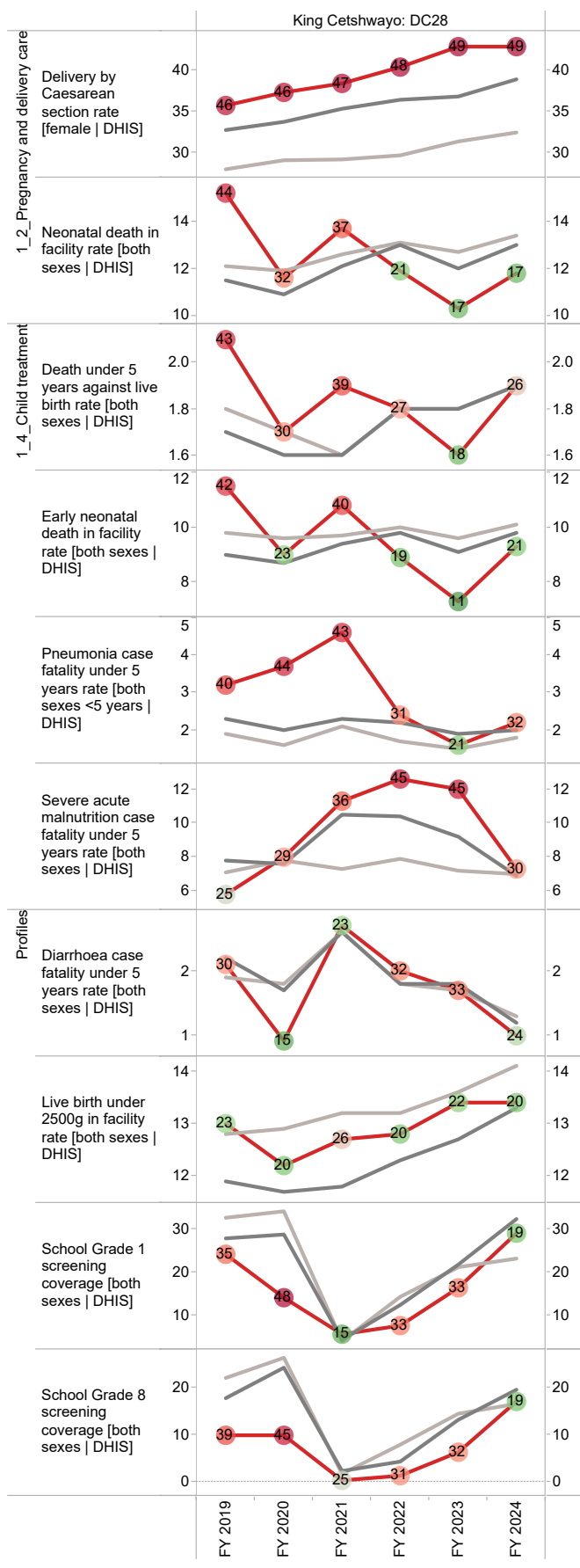

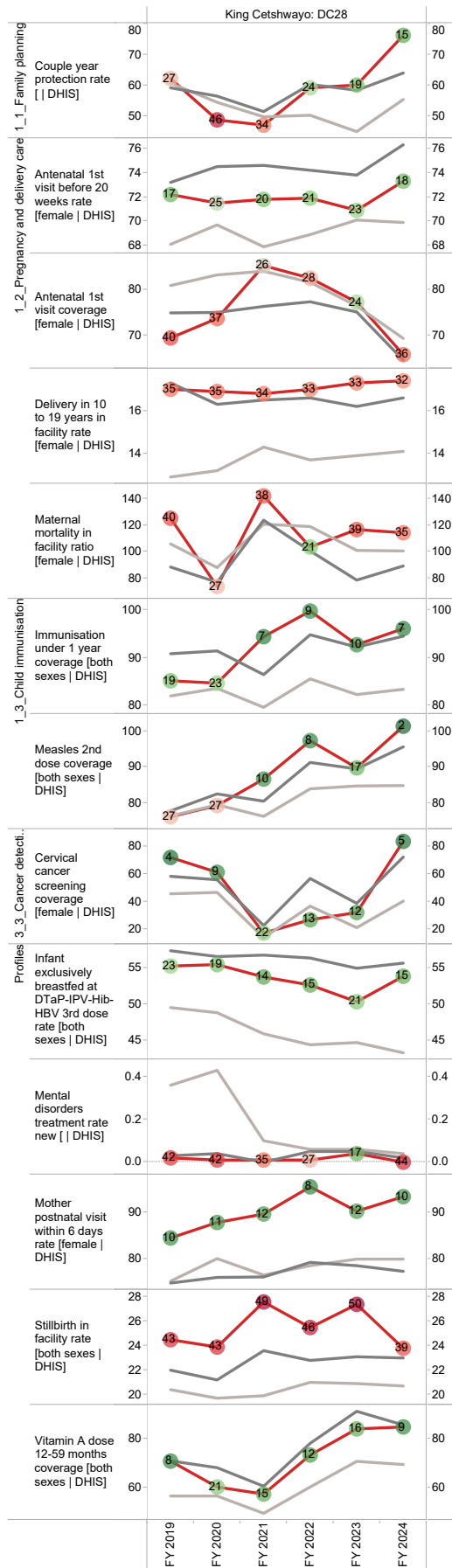
## Population distribution, sub-district boundaries and health facility locations

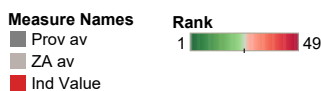
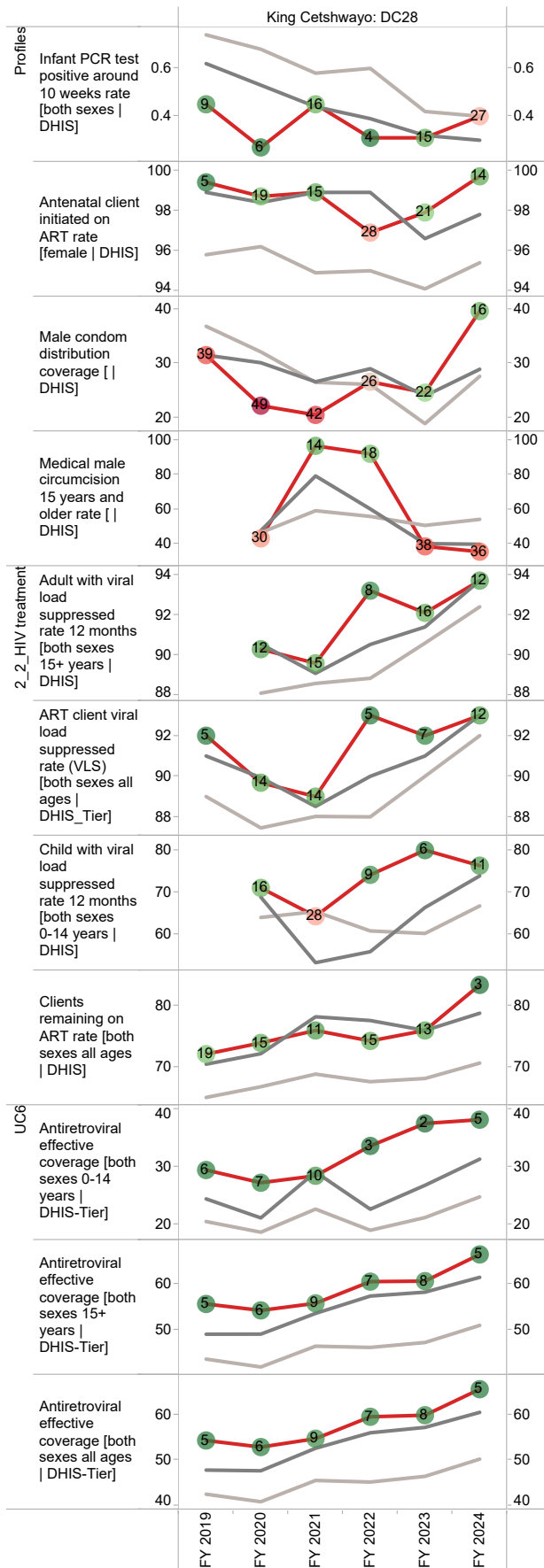
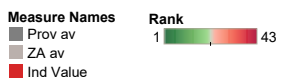
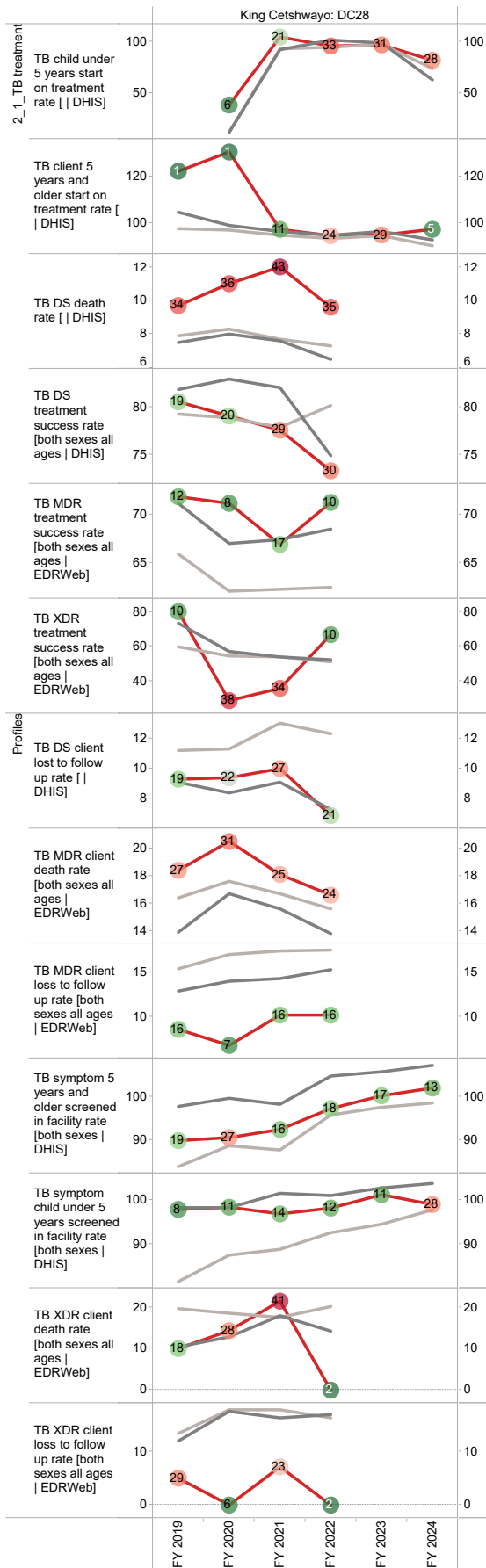


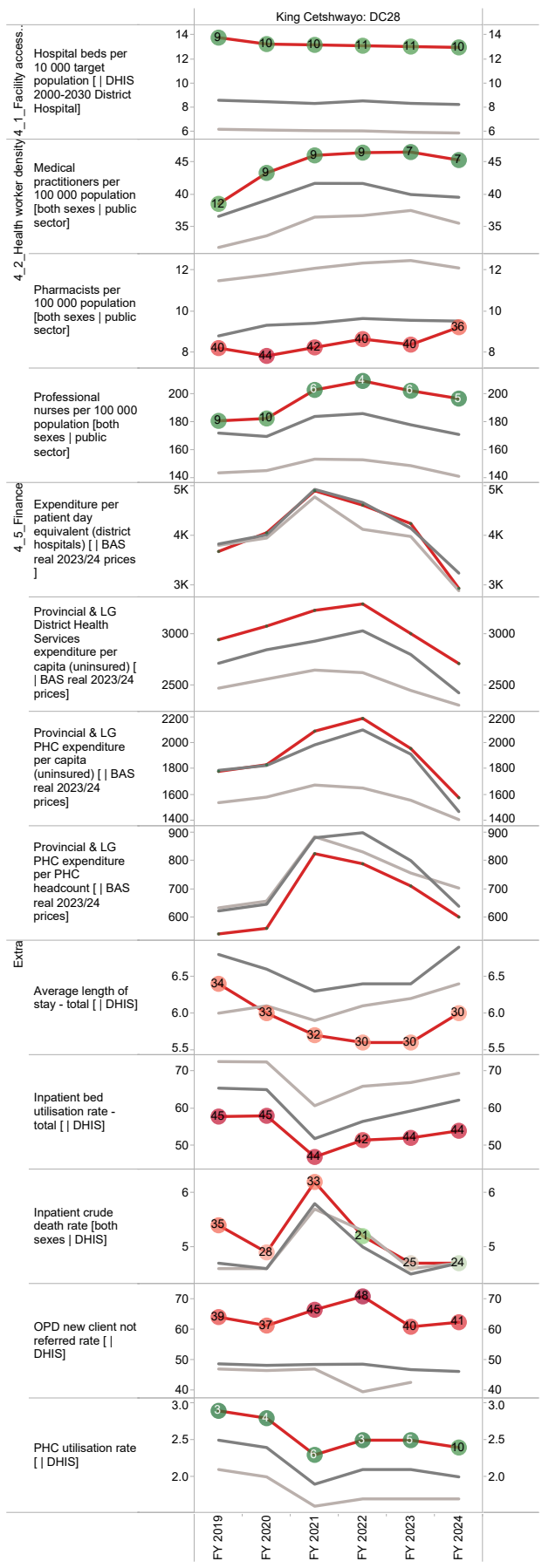
Source: DHIS



# Annual trends, 2018/19–2023/24







**Measure Names**

- Prov av
- ZA av
- Ind Value

**Rank**

1 48



## iLembe District Municipality (DC29)

The iLembe District Municipality<sup>17</sup> is a Category C municipality situated on the east coast of KwaZulu-Natal. It is the smallest of the province's district municipalities, making up a mere 3% of its geographical area. iLembe consists of four local municipalities located between Durban and Richards Bay: Mandeni, KwaDukuza, Maphumulo and Ndwedwe.

Area: 3 270km<sup>2</sup>

Population (2023)<sup>18</sup>: 703 372

Households<sup>17</sup>: 191 369

Formal dwellings<sup>17</sup>: 73.9%

Cities/Towns:

**Mandeni:** Isithebe, Mandeni

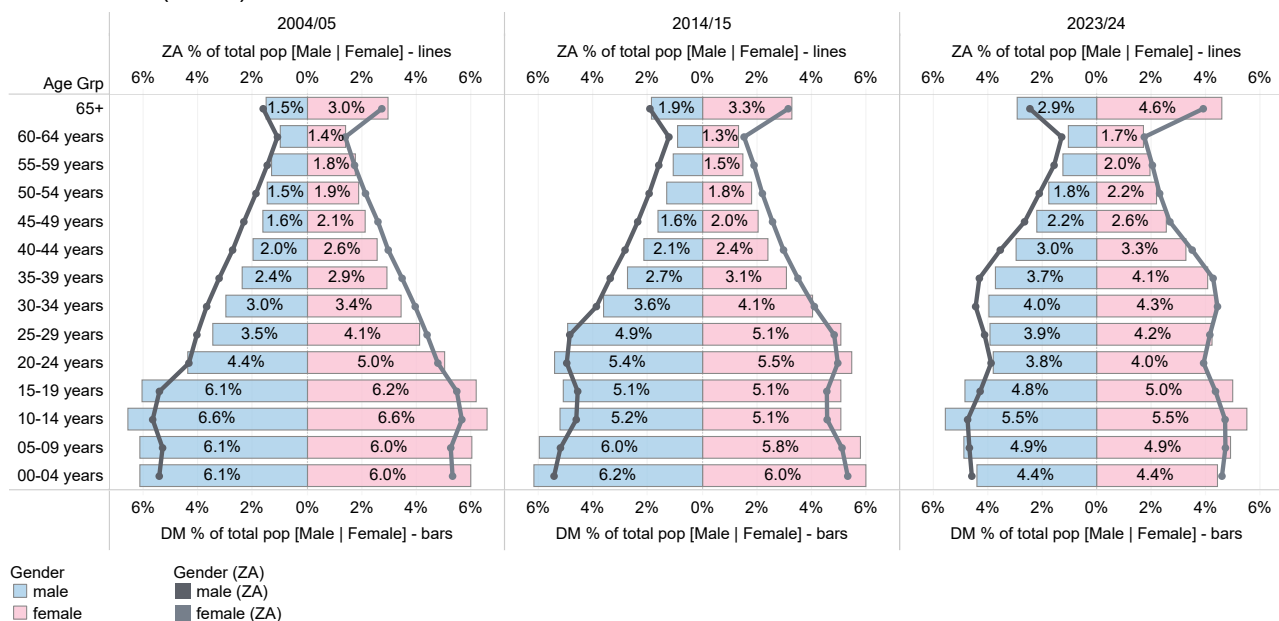
**KwaDukuza:** Dolphin Coast/Ballito, KwaDukuza, Nkwazi/Zinkwazi Beach

**Maphumulo:** Maphumulo

**Ndwedwe:** Ndwedwe

### District percentage population by age-gender group compared to South Africa

iLembe DM (DC29)



Source: DHIS

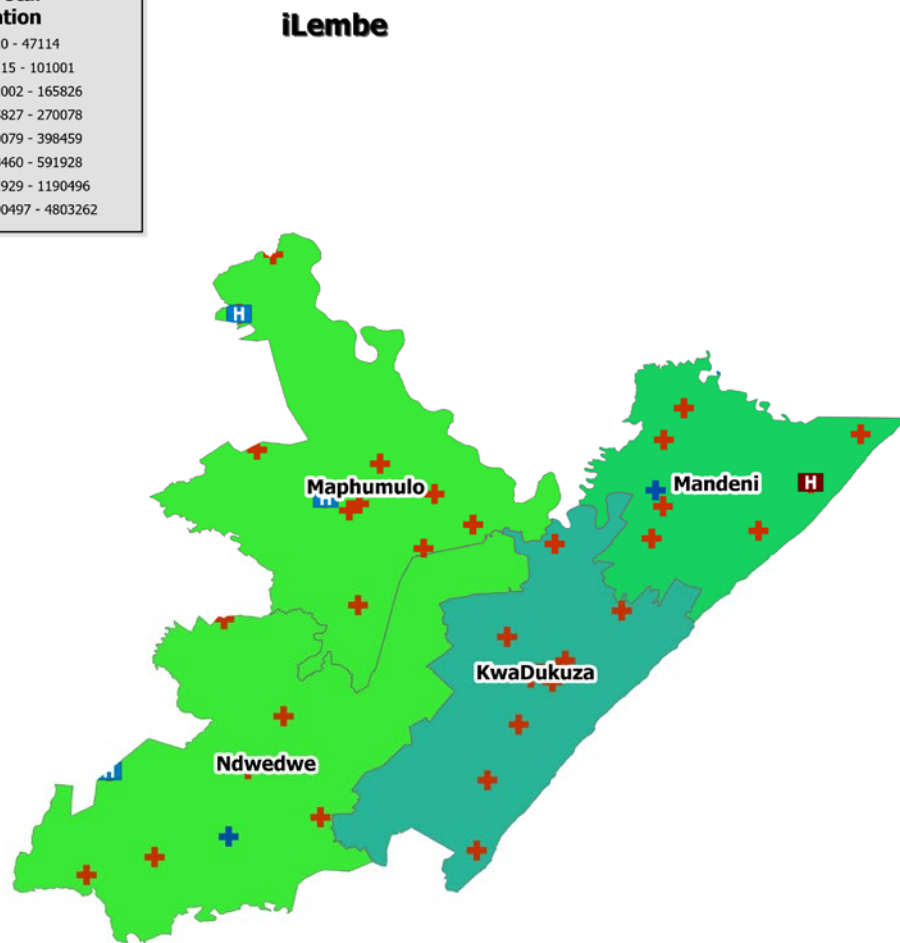
17 Local Government Handbook: South Africa 2023. The complete guide to local government in South Africa. Cape Town: Yes Media. 2023. Accessible at: [https://issuu.com/yesmedia/docs/localgovernmenthandbook\\_southafrica2023](https://issuu.com/yesmedia/docs/localgovernmenthandbook_southafrica2023)

18 Mid-year Population Estimates 2023, DHIS.



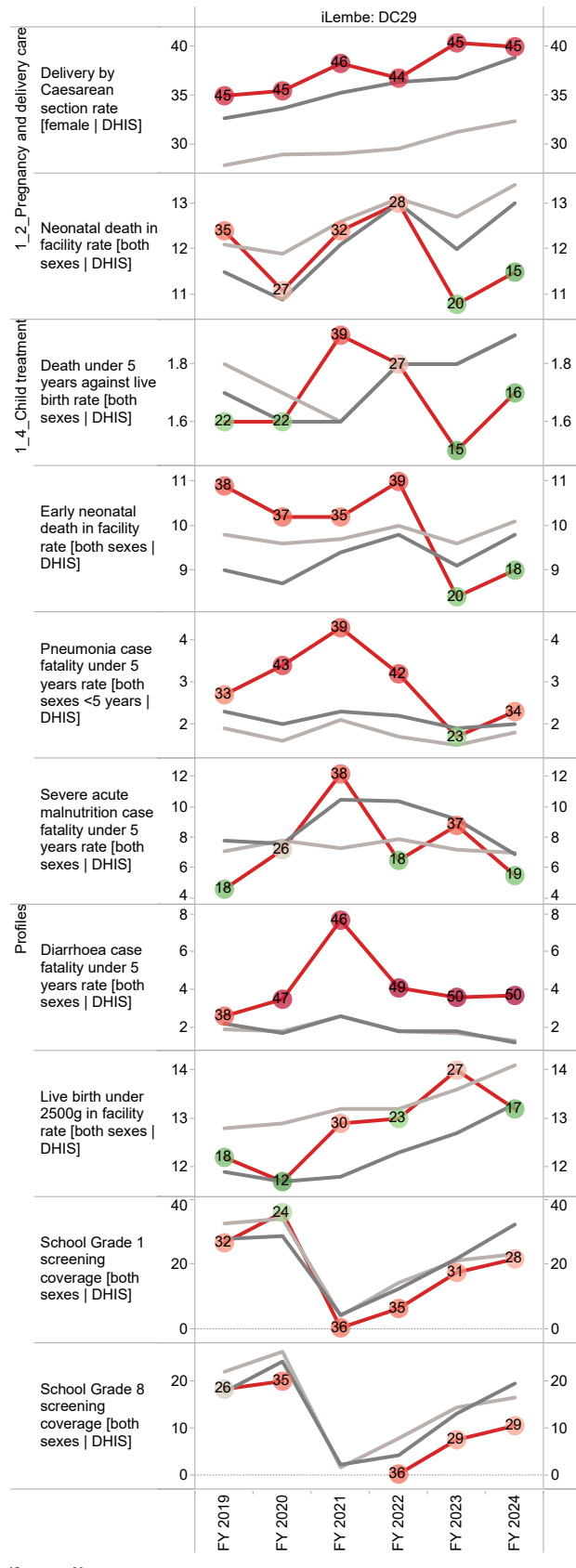
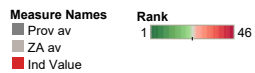
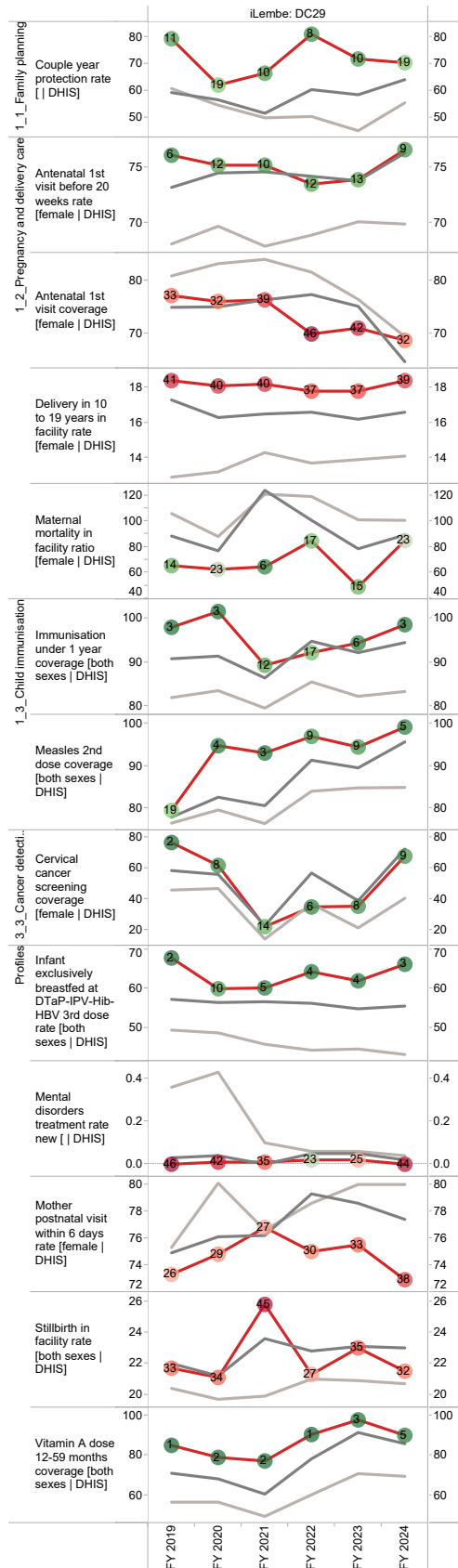
## Population distribution, sub-district boundaries and health facility locations


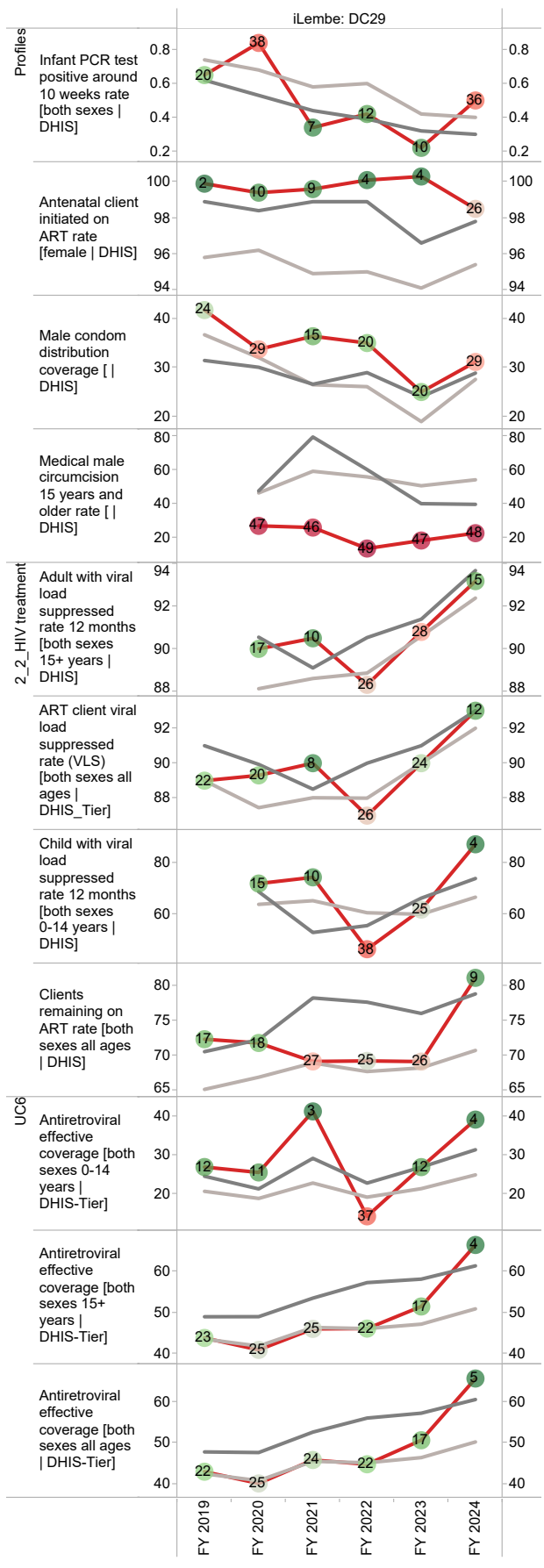

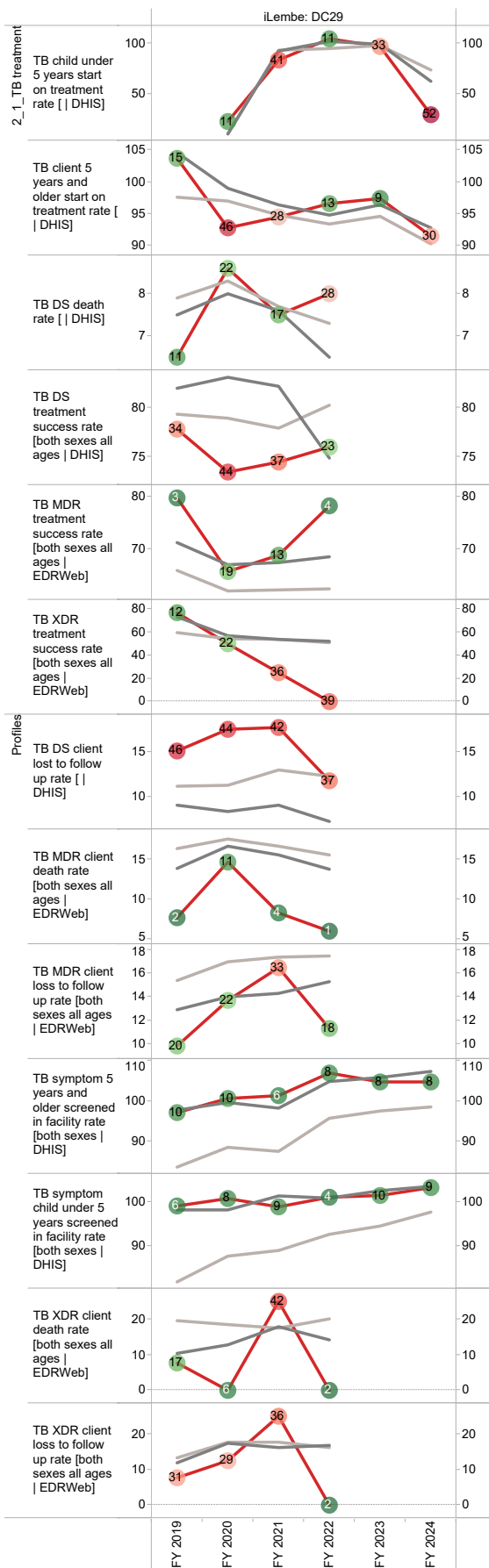
Facilities	2022 Total Population
<b>Facility Type</b>	
CDC/CHC	8510 - 47114
Clinic	47115 - 101001
District Hospital	101002 - 165826
Other Specialised Hospital	165827 - 270078
Provincial Tertiary/Regional Hospital	270079 - 398459
	398460 - 591928
	591929 - 1190496
	1190497 - 4803262

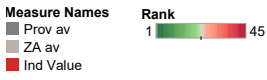
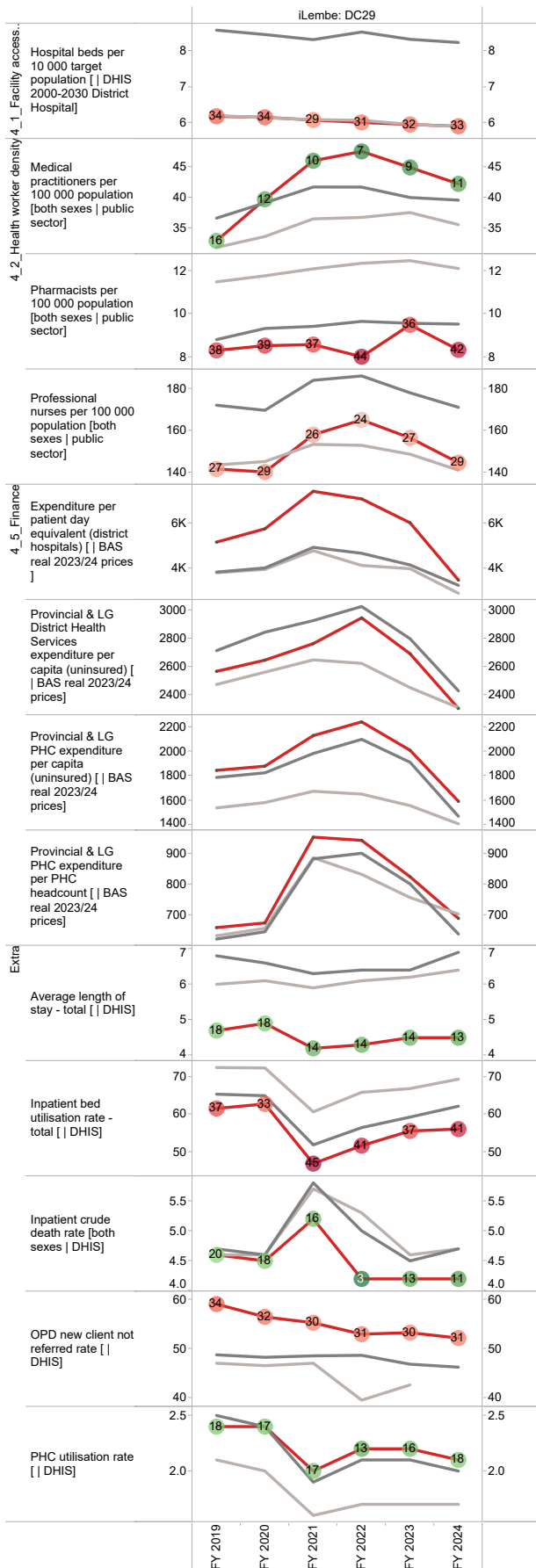


Source: DHIS

# Annual trends, 2018/19–2023/24









## Harry Gwala District Municipality (DC43)

The Harry Gwala District Municipality<sup>19</sup> is a Category C municipality situated south of KwaZulu-Natal, bordering Lesotho. The district comprises four local municipalities: Dr Nkosazana Dlamini Zuma, uMzimkhulu, Greater Kokstad and Ubuhlebezwe.

Area: 10 388m<sup>2</sup>

Population (2023)<sup>20</sup>: 517 618

Households<sup>19</sup>: 123 705

Formal dwellings<sup>19</sup>: 41.7%

Cities/Towns:

**Dr Nkosazana Dlamini Zuma:** Creighton, Himeville, Underberg

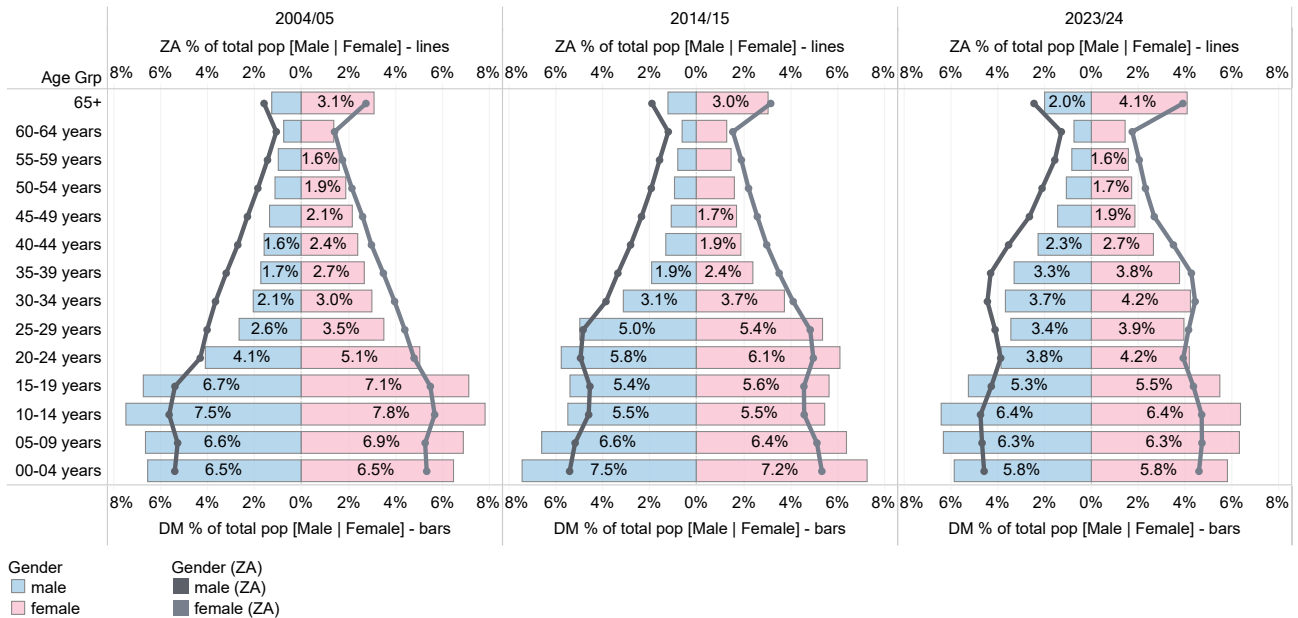
**uMzimkhulu:** uMzimkhulu

**Greater Kokstad:** Kokstad

**Ubuhlebezwe:** Ixopo

### District percentage population by age-gender group compared to South Africa

#### Harry Gwala DM (DC43)



Source: DHIS

<sup>19</sup> Local Government Handbook: South Africa 2023. The complete guide to local government in South Africa. Cape Town: Yes Media. 2023. Accessible at: [https://issuu.com/yesmedia/docs/localgovernmenthandbook\\_southafrica2023](https://issuu.com/yesmedia/docs/localgovernmenthandbook_southafrica2023)

<sup>20</sup> Mid-year Population Estimates 2023, DHIS.

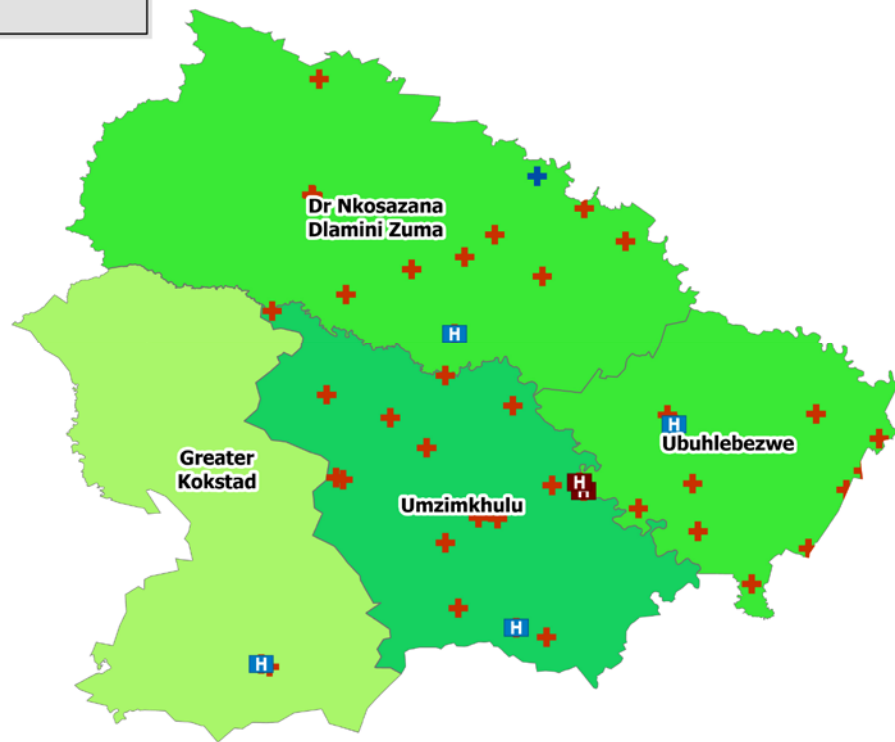
# Population distribution, sub-district boundaries and health facility locations

Facilities	
+	CDC/CHC
+	Clinic
H	District Hospital
H	Other Specialised Hospital

2022 Total Population	
8510 - 47114	47115 - 101001
	101002 - 165826
	165827 - 270078
	270079 - 398459
	398460 - 591928
	591929 - 1190496
	1190497 - 4803262


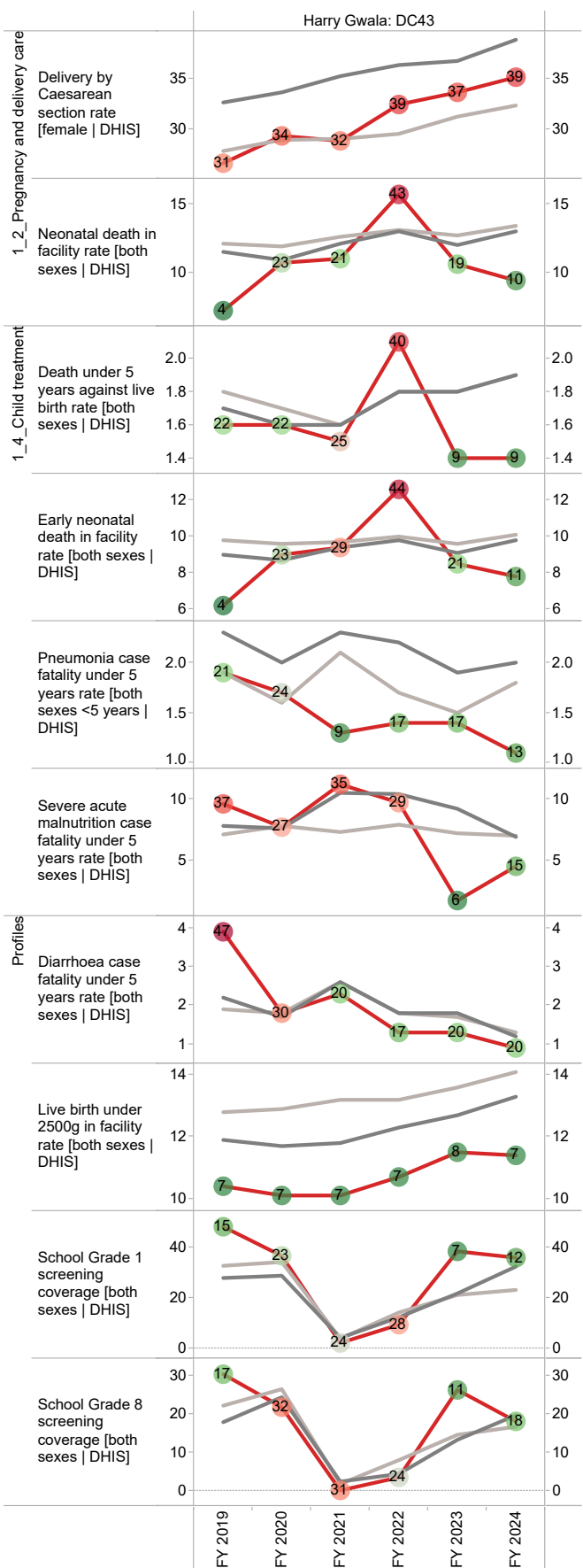

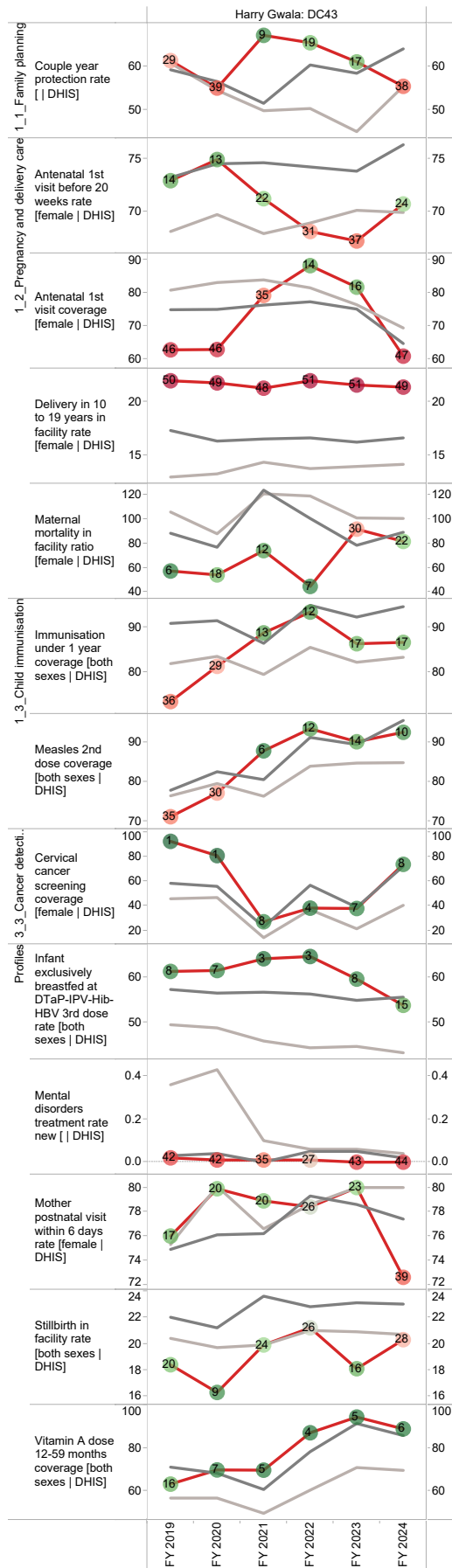
## Harry Gwala




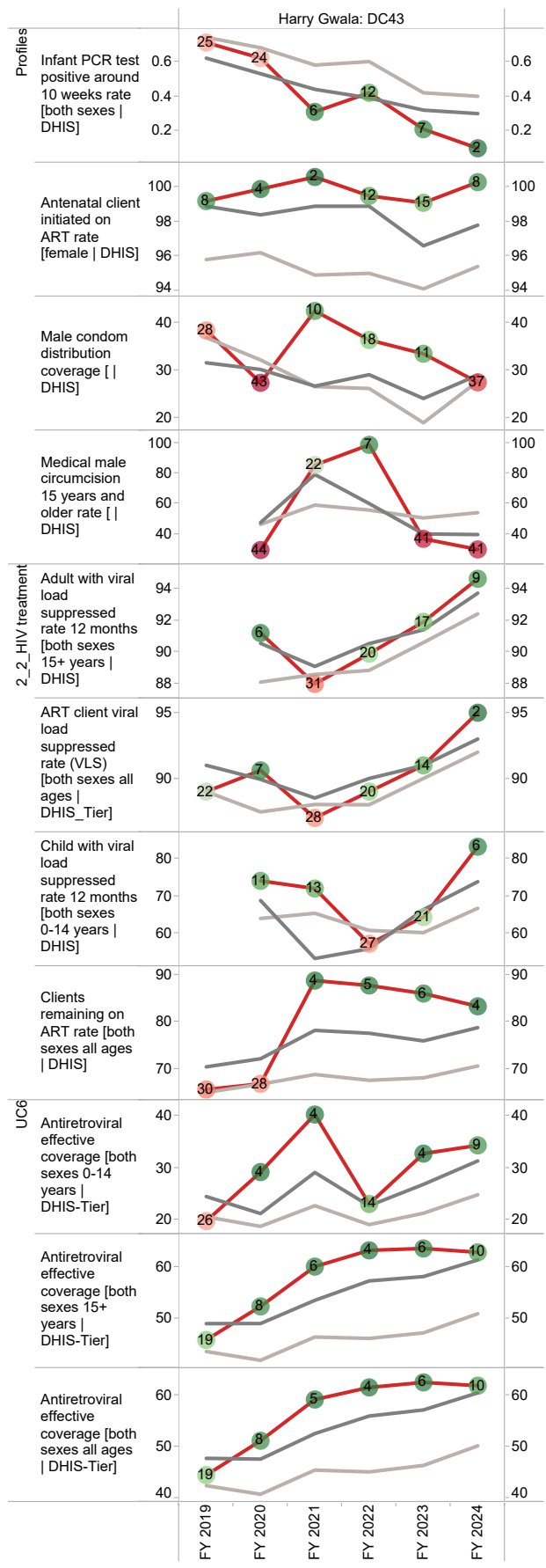
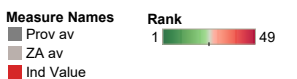
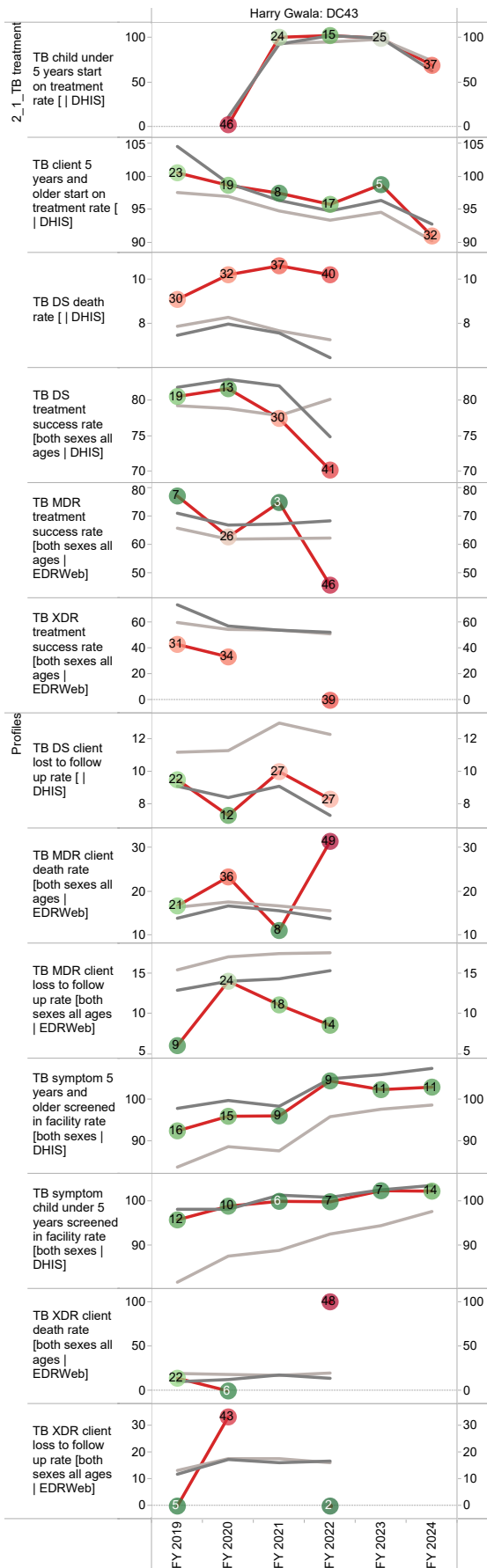
Source: DHIS

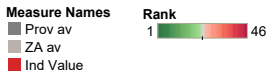
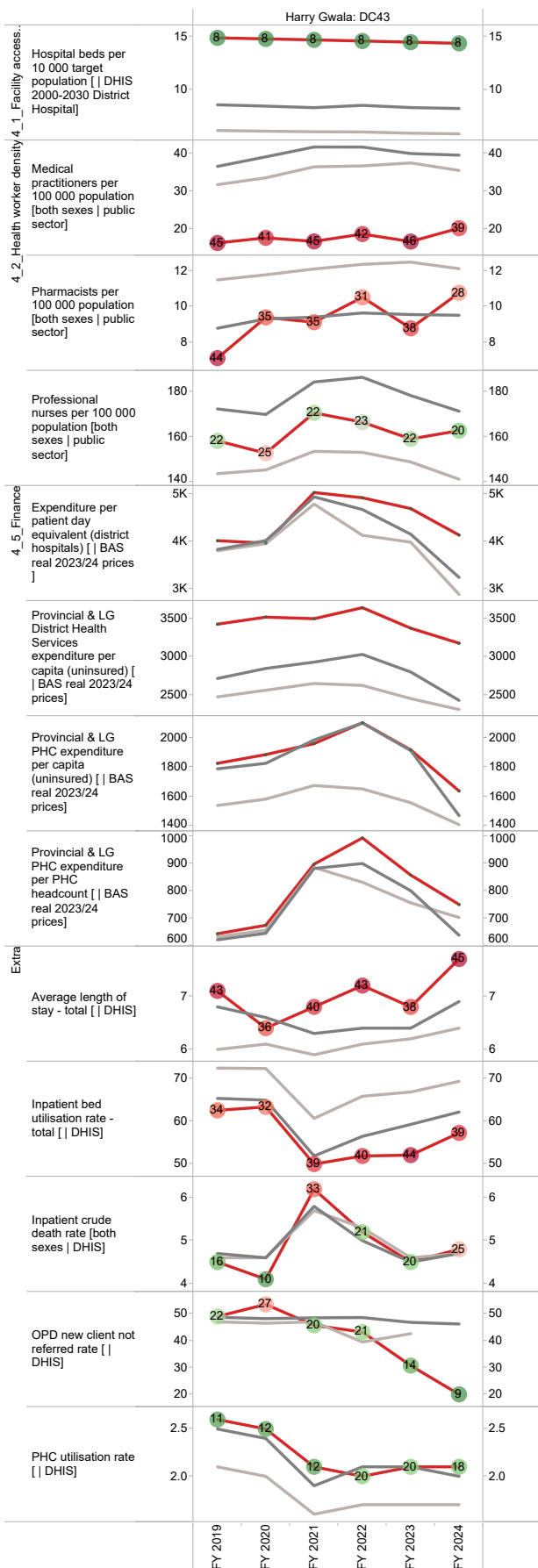


# Annual trends, 2018/19–2023/24









# eThekwini Metropolitan Municipality (ETH)

The eThekwini Metropolitan Municipality<sup>21</sup> is a Category A municipality located in KwaZulu-Natal. eThekwini is the third largest city in the country and its land area is comparatively larger than that of other South African cities.

Cities/Towns: Amalanga, Amanzimtoti, Amaotana, Berea, Blackburn, Bluff, Cato Ridge, Cele/Vumengazi, Chatsworth, Cibane, Clermont, Clifton Canyon, Craigieburn, Dassenhoek, Desainager, Durban, Durban International Airport, Durban North, Durban South, Emalangeneni, Embo/Nksa Isimahla, Emona, Ethekwini, Everton, Ezembeni, Folweni, Gcumisa, Genazzano, Gillitts, Glenashley, Golokodo-Ensimbini, Hambanathi, Hammarsdale, Hillcrest, Ilanga, Ilfracombe, Illovo North, Illovo South, Inanda, Inchanga, Iqadi, Isipingo, Isipingo Beach, Kingsburgh, Klaarwater, Kloof, KwaDabeka, KwaMashu, KwaNdengezi, La Mercy, Lotus Park, Luganda, Luthuli/Umnini Trust, Magabeni, Malagazi, Mangangeni/Vumazonke, Maphephetha, Mariannhill, Mawotana, Mawothi, Molweni, Mount Edgecombe, Mount Moreland, Mpolo, Mpumalanga, New Germany, Newlands East, Newlands West, Ngcolosi, Ngqungqulu, Ntuzuma, Oceans, Outer West Durban, Phoenix, Pinetown, Prospecton, Qadi, Qiniselani Manyuswa, Queensburgh, Redcliffe, Roseneath, Sapref, Shallcross, Sobonakhona, Thoyana, Tongaat, Tongaat Beach, Tshelimnyama, Umgogintwini, Umbumbulu, Umdloti, Umgababa, Umhlanga, Umkomaas, Umlazi, Verulam, Waterfall, Westbrook, Westville, Ximba

Area: 2 556km<sup>2</sup>

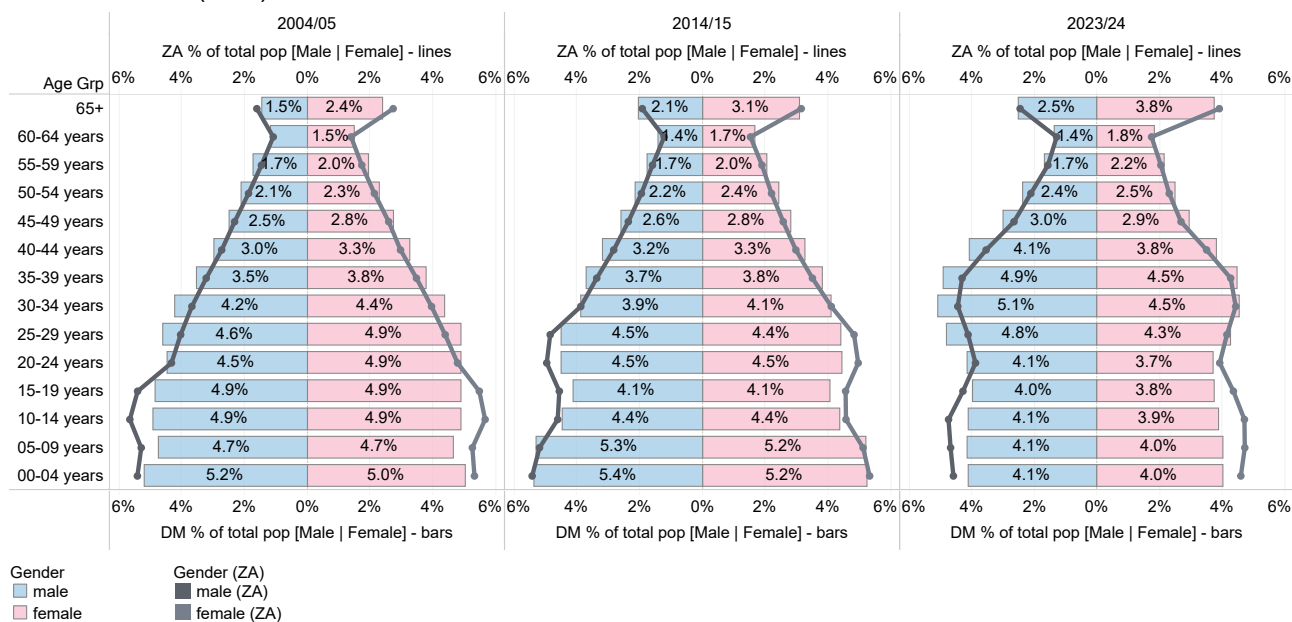
Population (2023)<sup>22</sup>: 4 125 608

Households<sup>21</sup>: 1 125 767

Formal dwellings<sup>21</sup>: 81.5%

## District percentage population by age-gender group compared to South Africa

### eThekwini MM (ETH)



Source: DHIS

21 Local Government Handbook: South Africa 2023. The complete guide to local government in South Africa. Cape Town: Yes Media. 2023. Accessible at: [https://issuu.com/yesmedia/docs/localgovernmenthandbook\\_southafrica2023](https://issuu.com/yesmedia/docs/localgovernmenthandbook_southafrica2023)

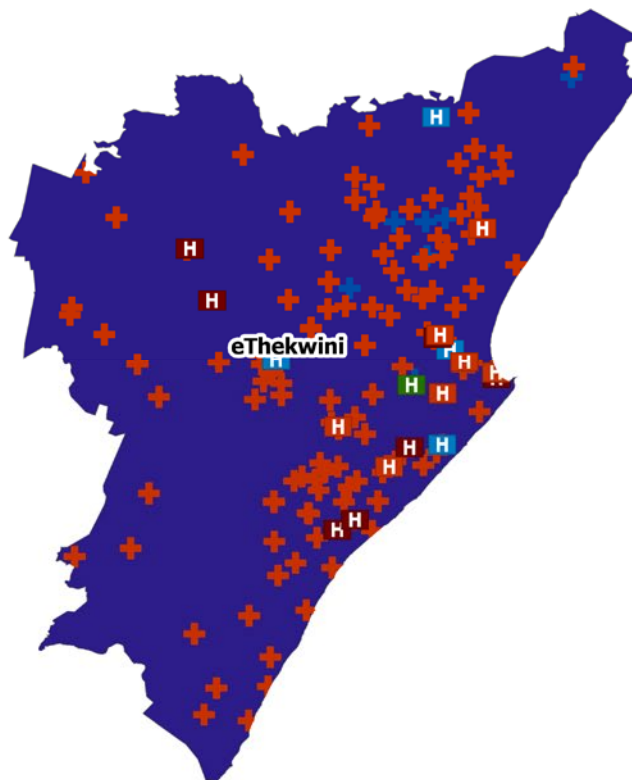
22 Mid-year Population Estimates 2023, DHIS.



## Population distribution, sub-district boundaries and health facility locations

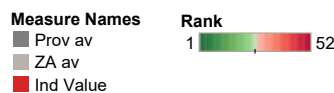
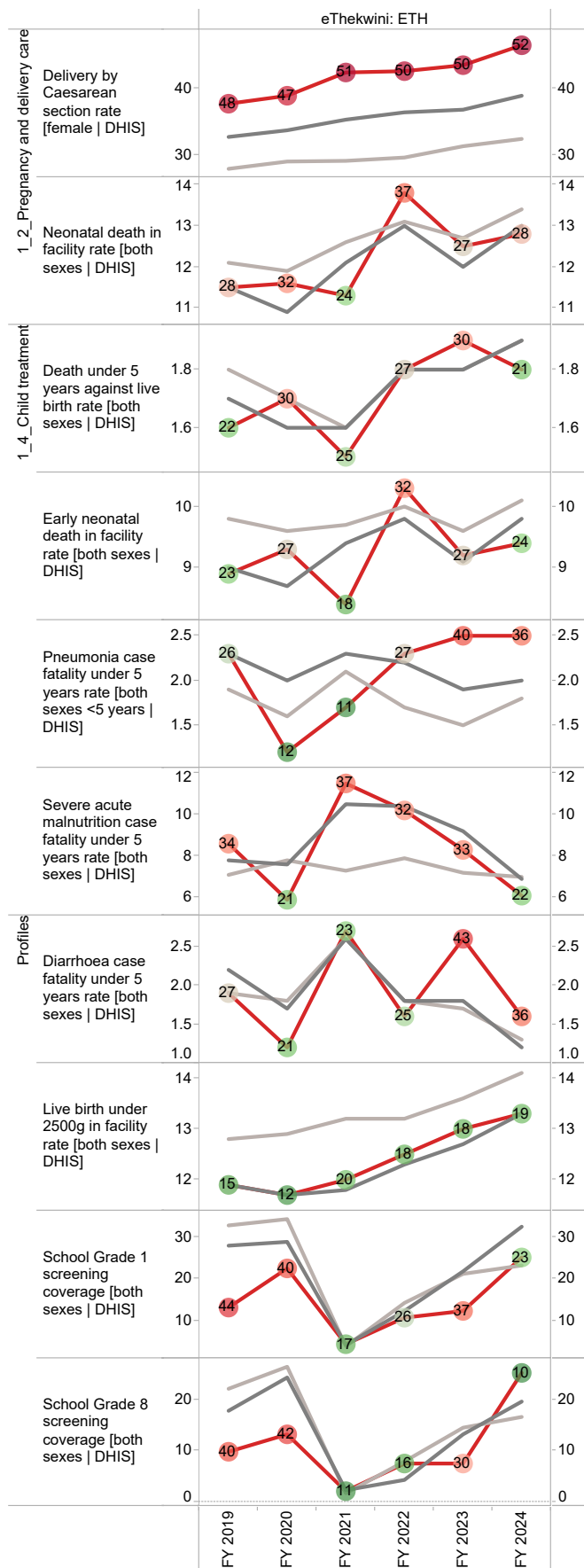
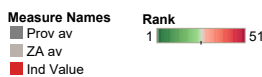
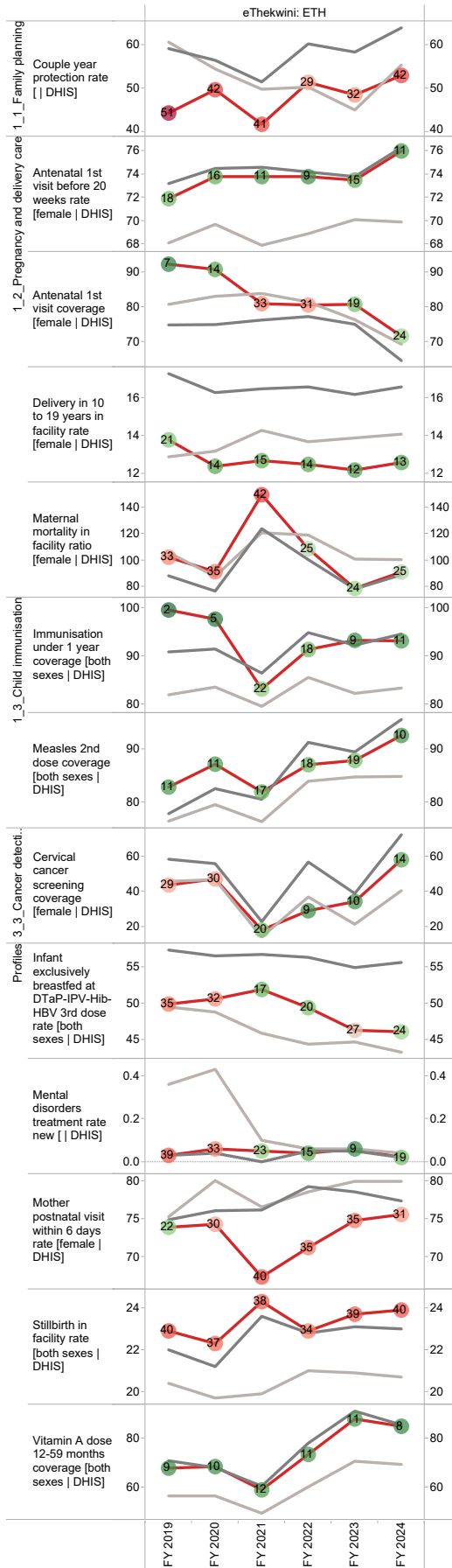
Facilities	2022 Total Population
<b>Facility Type</b>	
CDC/CHC	8510 - 47114
Clinic	47115 - 101001
District Hospital	101002 - 165826
National Central/Military Hospital	165827 - 270078
Other Specialised Hospital	270079 - 398459
Provincial Tertiary/Regional Hospital	398460 - 591928
	591929 - 1190496
	1190497 - 4803262

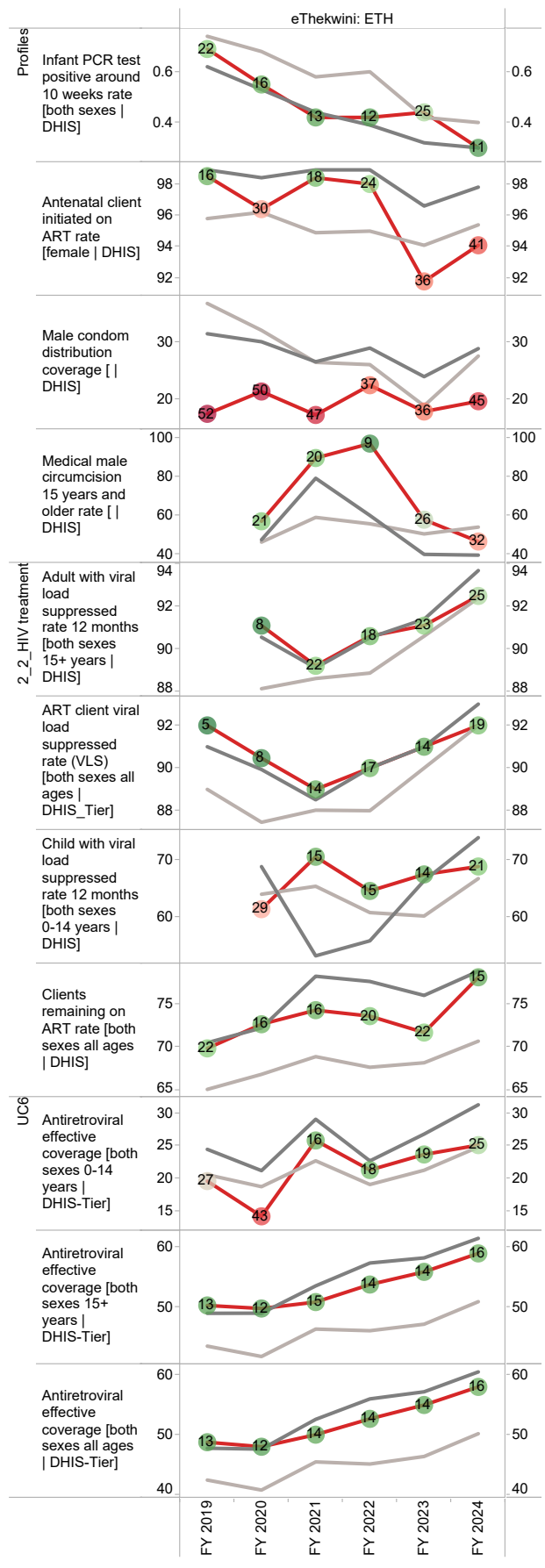
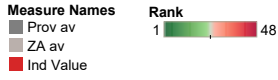
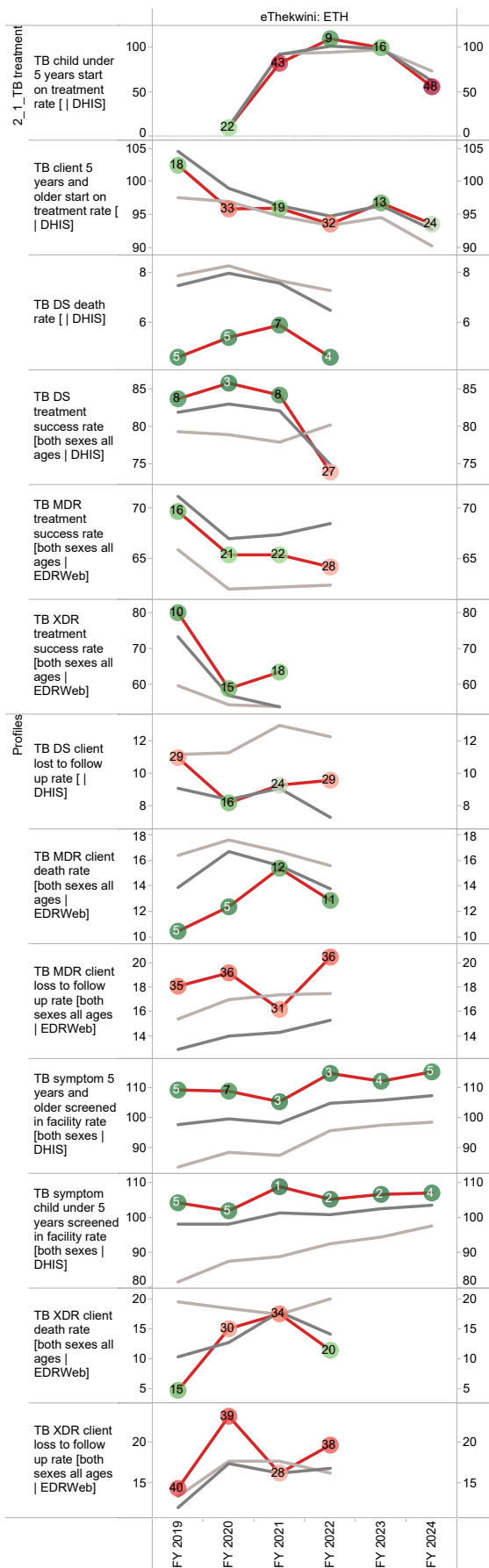
### eThekwini

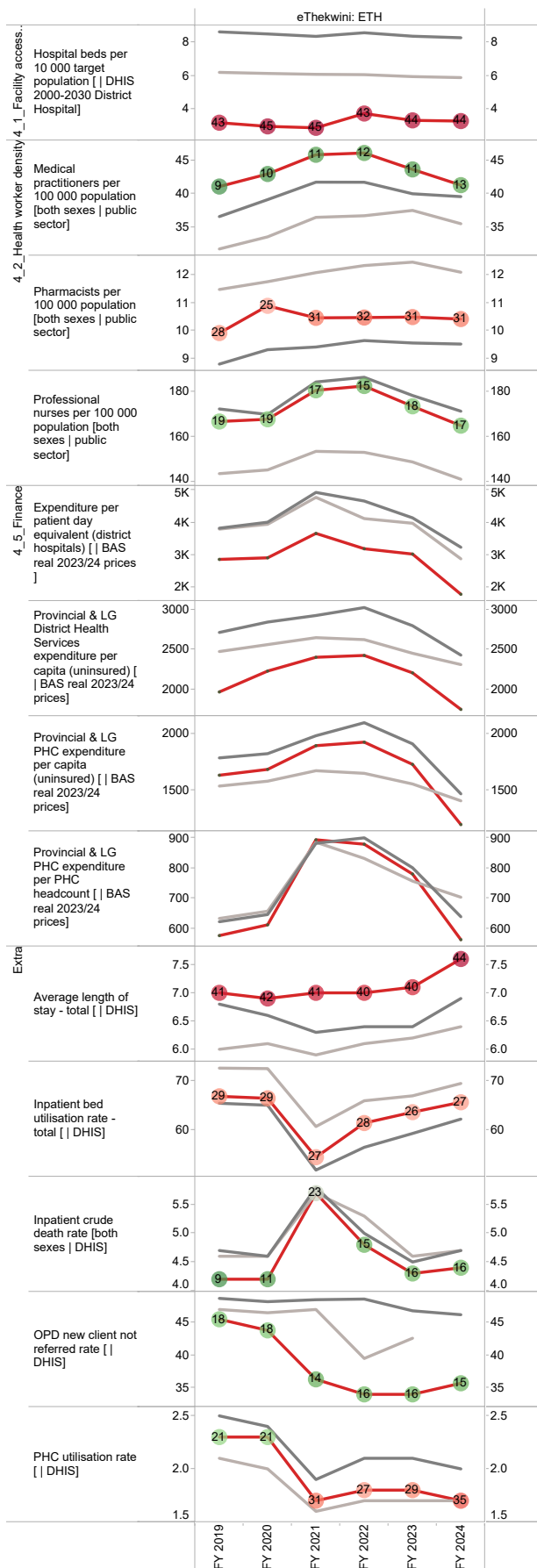


Source: DHIS

# Annual trends, 2018/19–2023/24







Measure Names Rank  
 ■ Prov av  
 ■ ZA av  
 ■ Ind Value  
 1 45