

21 North West Province

Bojanala Platinum District Municipality (DC37)

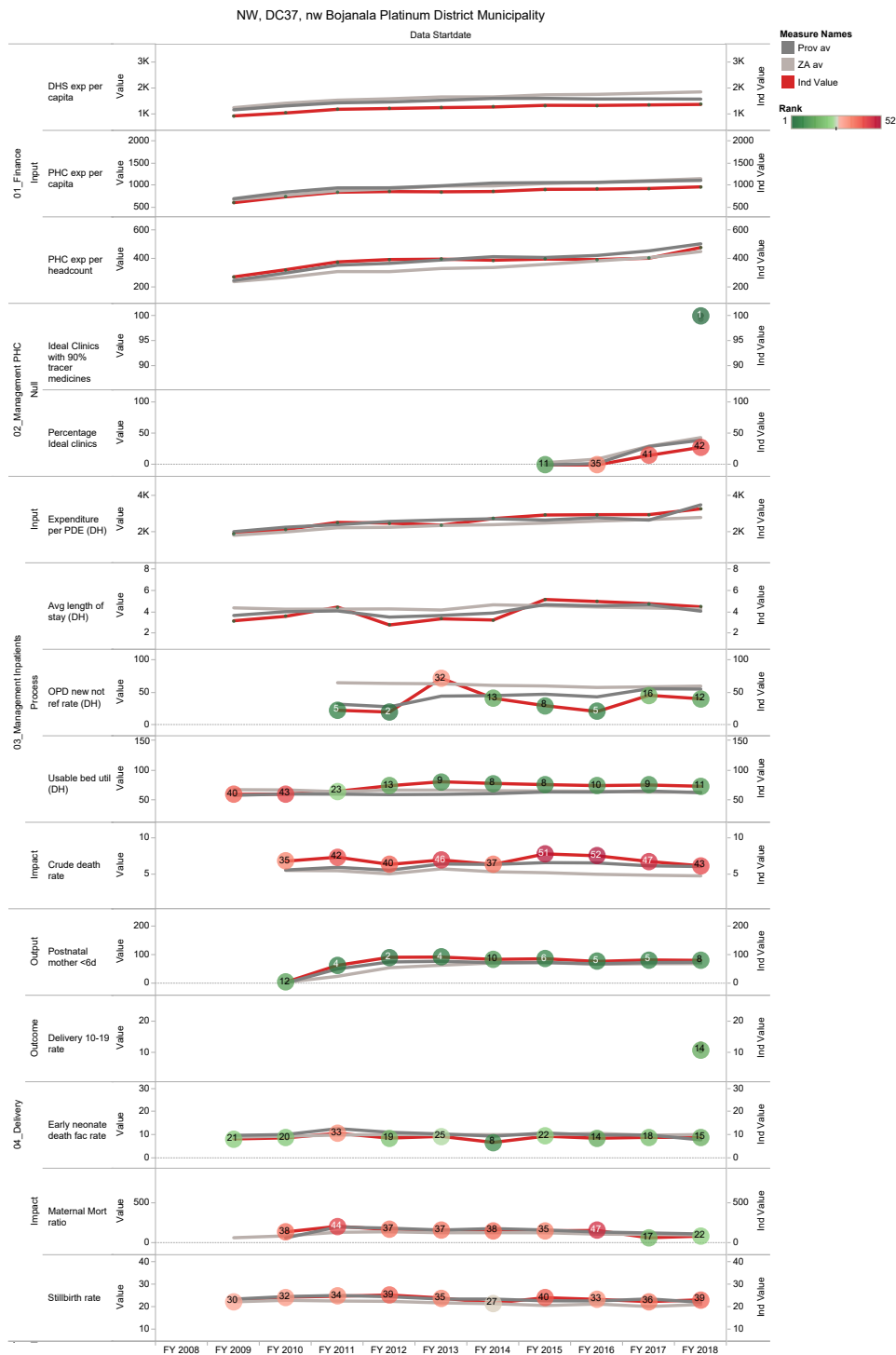
The Bojanala Platinum District Municipality^a is a Category C municipality situated in the North West Province. It comprises five local municipalities: Kgetlengrivier, Madibeng, Moses Kotane, Moretele and Rustenburg.

Population (2016)^b: 1 655 744

Population density (2016): 90.3 persons per km²

Estimated medical scheme coverage: 14.6%

Annual trends, 2008/09 – 2017/18

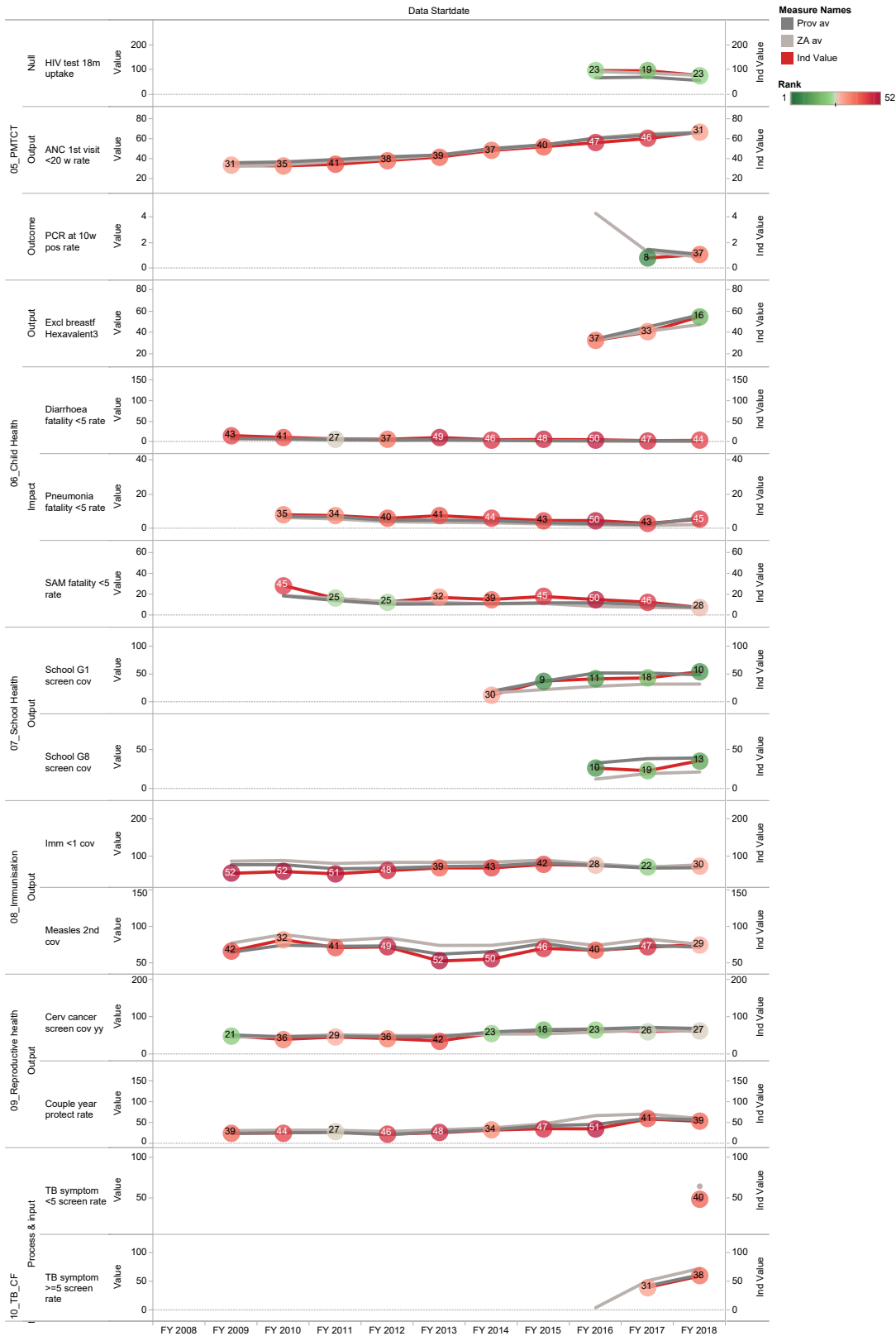


a The Local Government Handbook South Africa 2017. A complete guide to municipalities in South Africa. Seventh edition. Accessible at: www.municipalities.co.za.

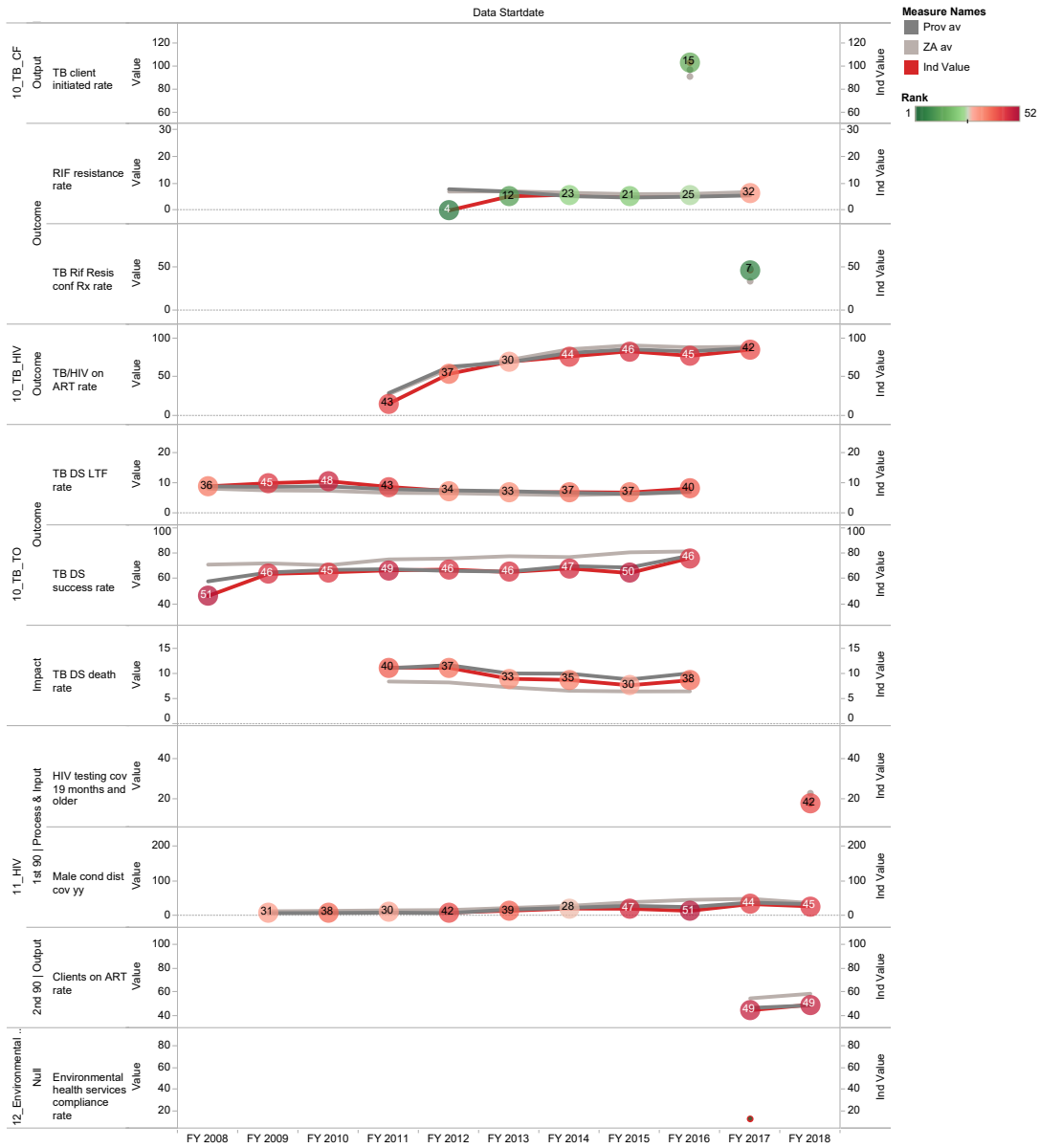
b Mid-Year Population Estimates 2016, Stats SA.

Section B: Profile North West Province

NW, DC37, nw Bojanala Platinum District Municipality



NW, DC37, nw Bojanala Platinum District Municipality



Ngaka Modiri Molema District Municipality (DC38)

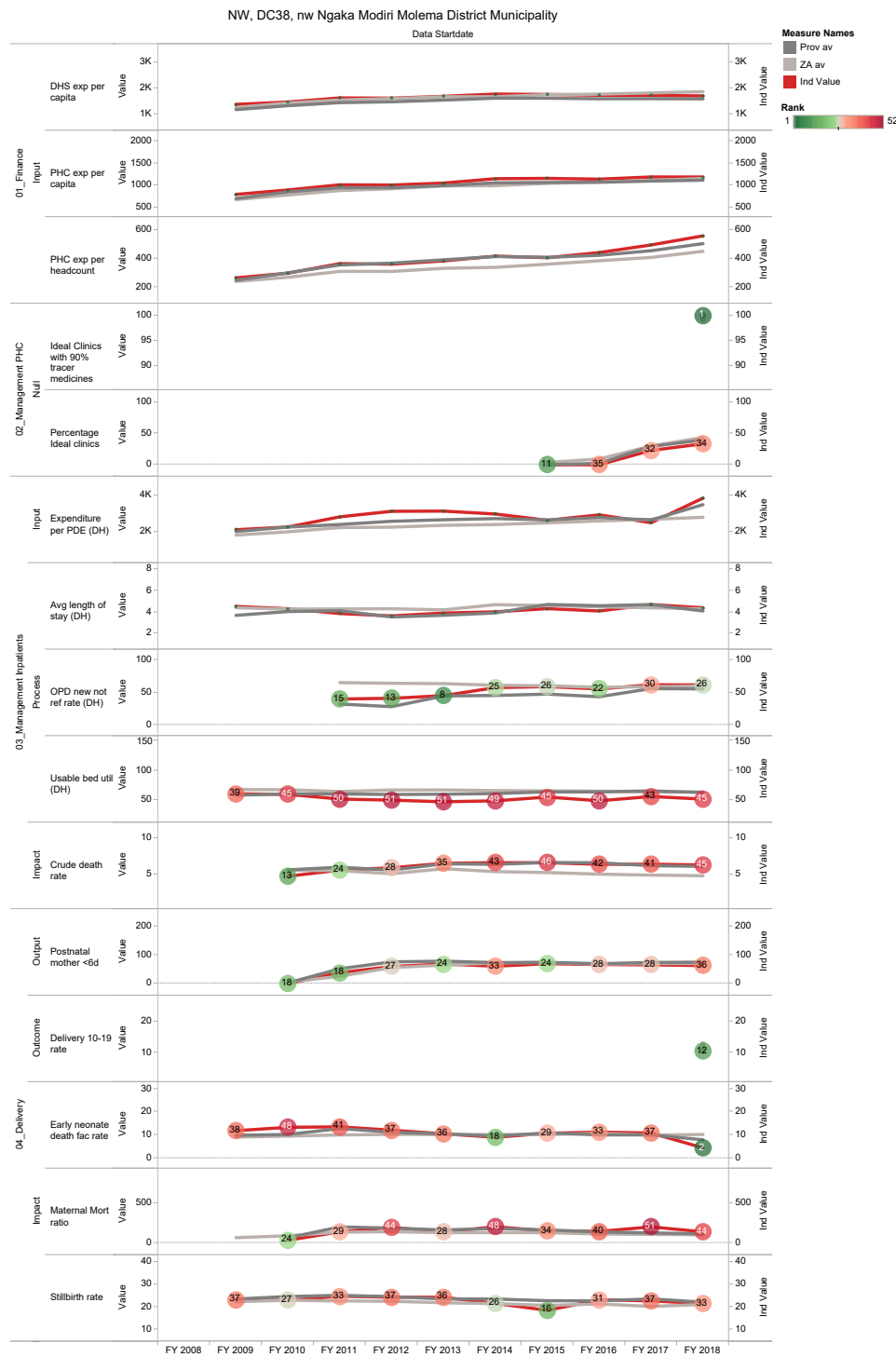
The Ngaka Modiri Molema District Municipality^c is a Category C municipality in the North West Province. It comprises five local municipalities: Mahikeng, Ratlou, Ramotshere Moiloa, Ditsobotla and Tswaing.

Population (2016)^d: 934 859

Population density (2016): 33.3 persons per km²

Estimated medical scheme coverage: 11.0%

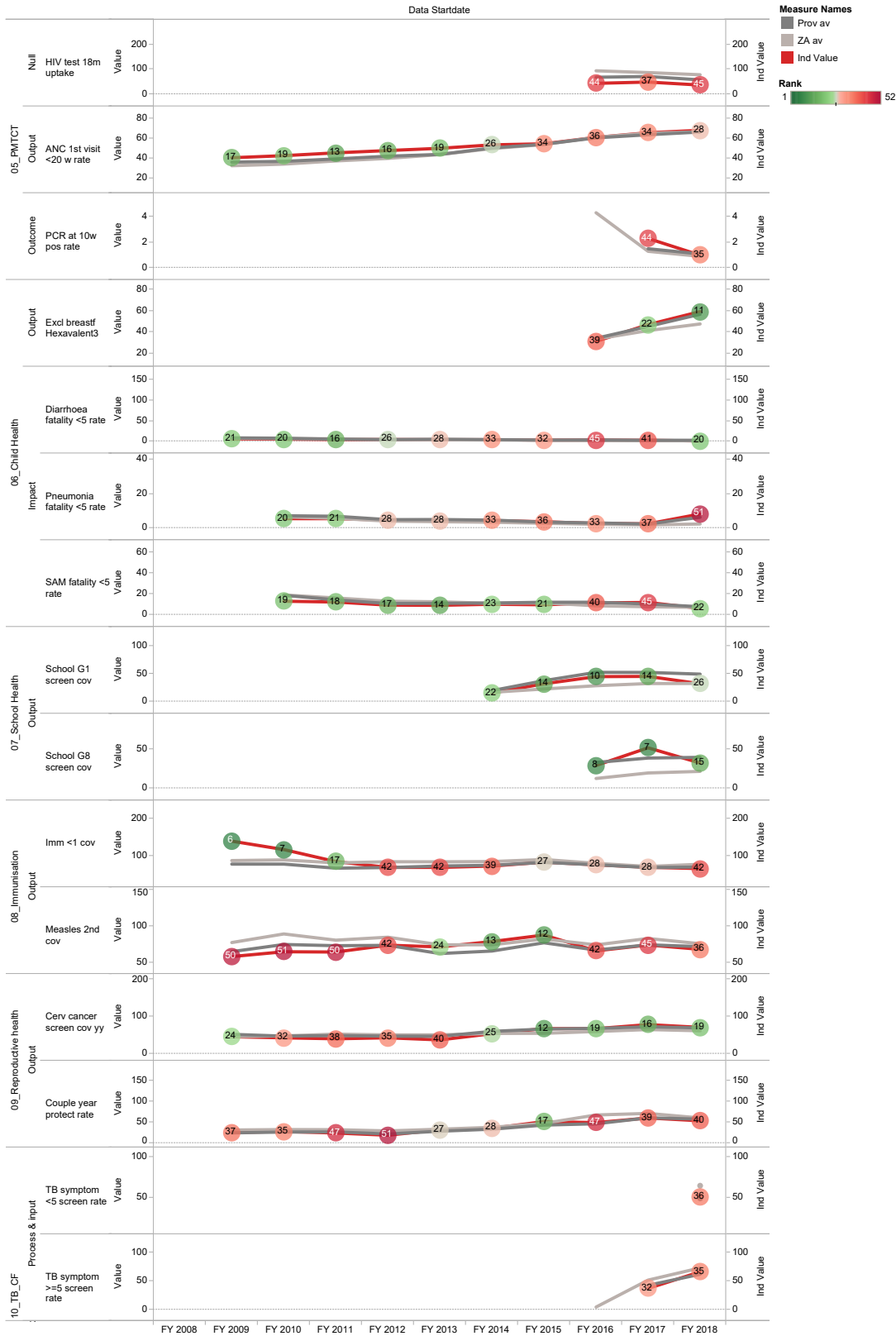
Annual trends, 2008/09 – 2017/18



c The Local Government Handbook South Africa 2017. A complete guide to municipalities in South Africa. Seventh edition. Accessible at: www.municipalities.co.za.

d Mid-Year Population Estimates 2016, Stats SA.

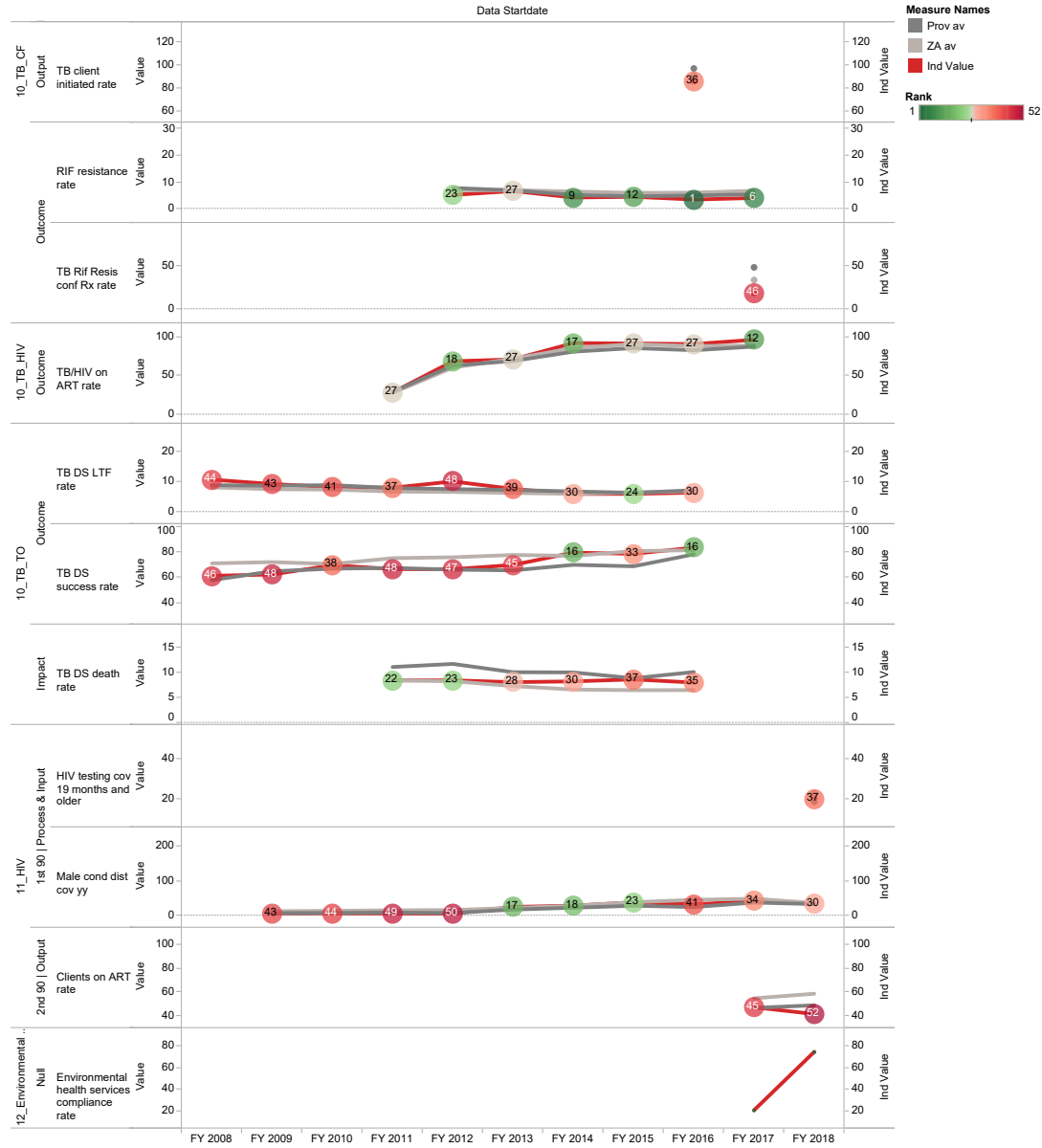
NW, DC38, nw Ngaka Modiri Molema District Municipality



Section B: Profile North West Province

NW, DC38, nw Ngaka Modiri Molema District Municipality

Data Startdate



Dr Ruth Segomotsi Mompoti District Municipality (DC39)

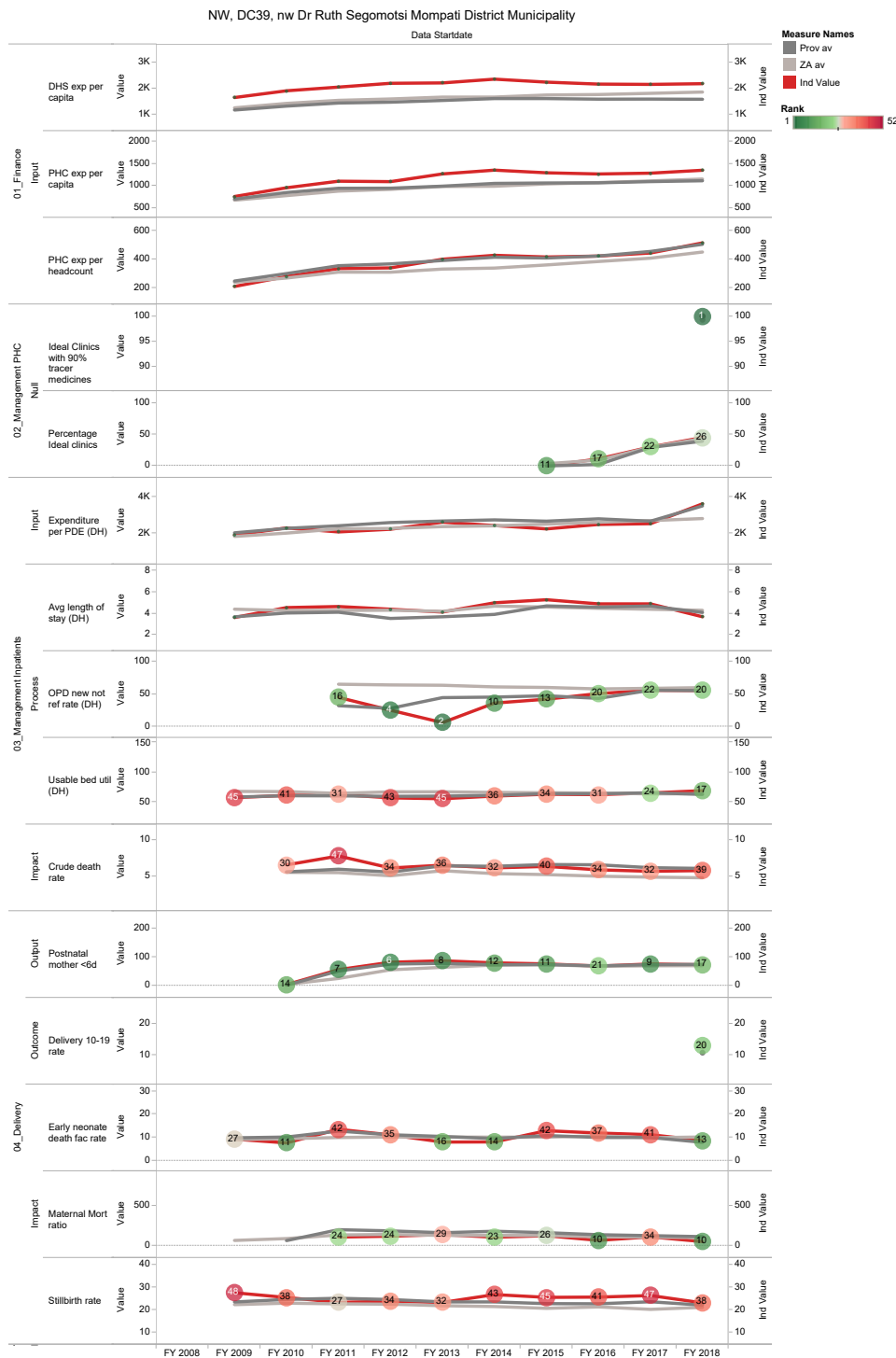
The Dr Ruth Segomotsi Mompoti District Municipality^e is a Category C municipality located in the North West Province. The district municipality comprises five local municipalities: Naledi, Greater Taung, Kagisano-Molopo, Mamusa and Lekwa-Teemane.

Population (2016)^f: 474 804

Population density (2016): 10.8 persons per km²

Estimated medical scheme coverage: 9.9%

Annual trends, 2008/09 – 2017/18

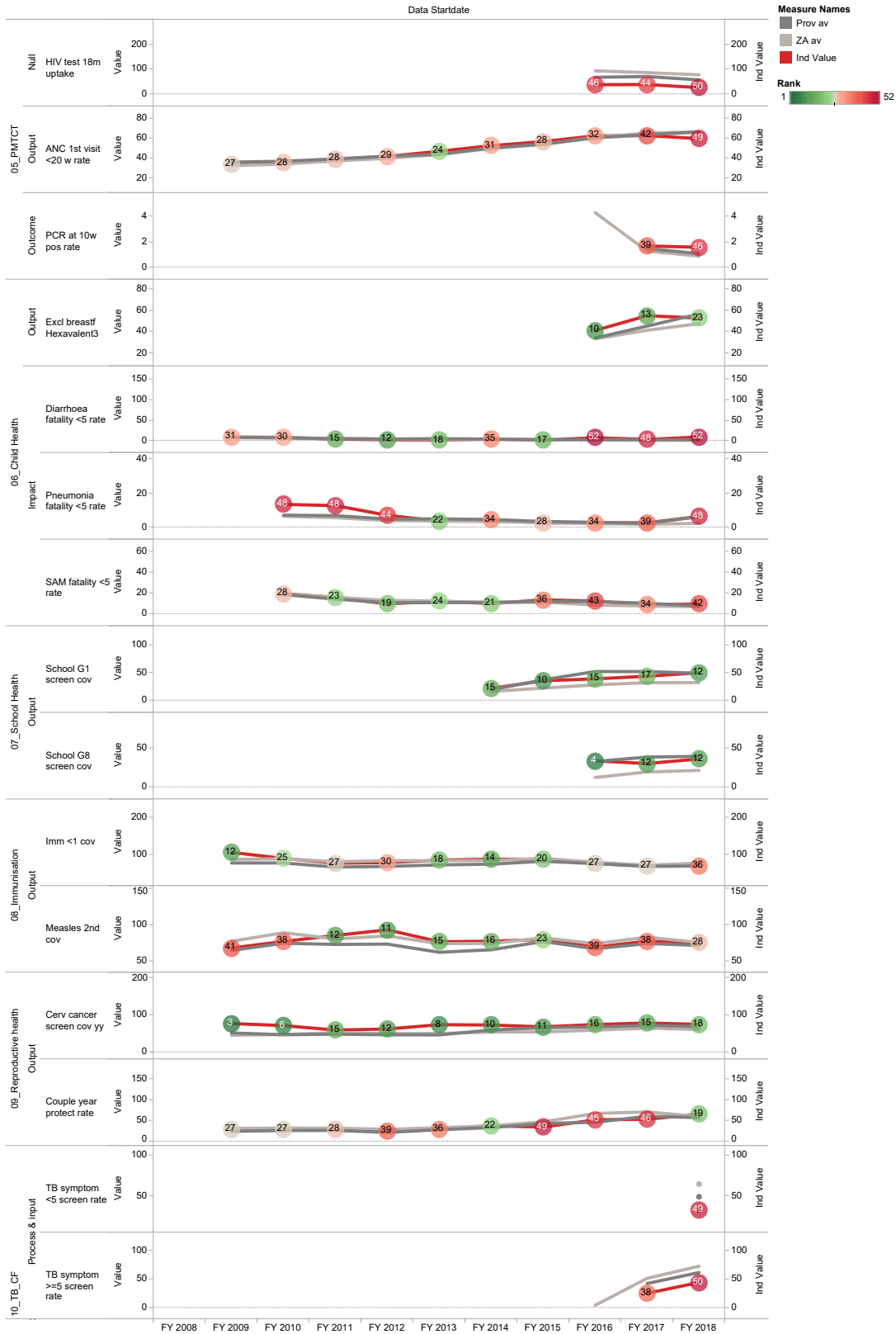


^e The Local Government Handbook South Africa 2017. A complete guide to municipalities in South Africa. Seventh edition. Accessible at: www.municipalities.co.za.

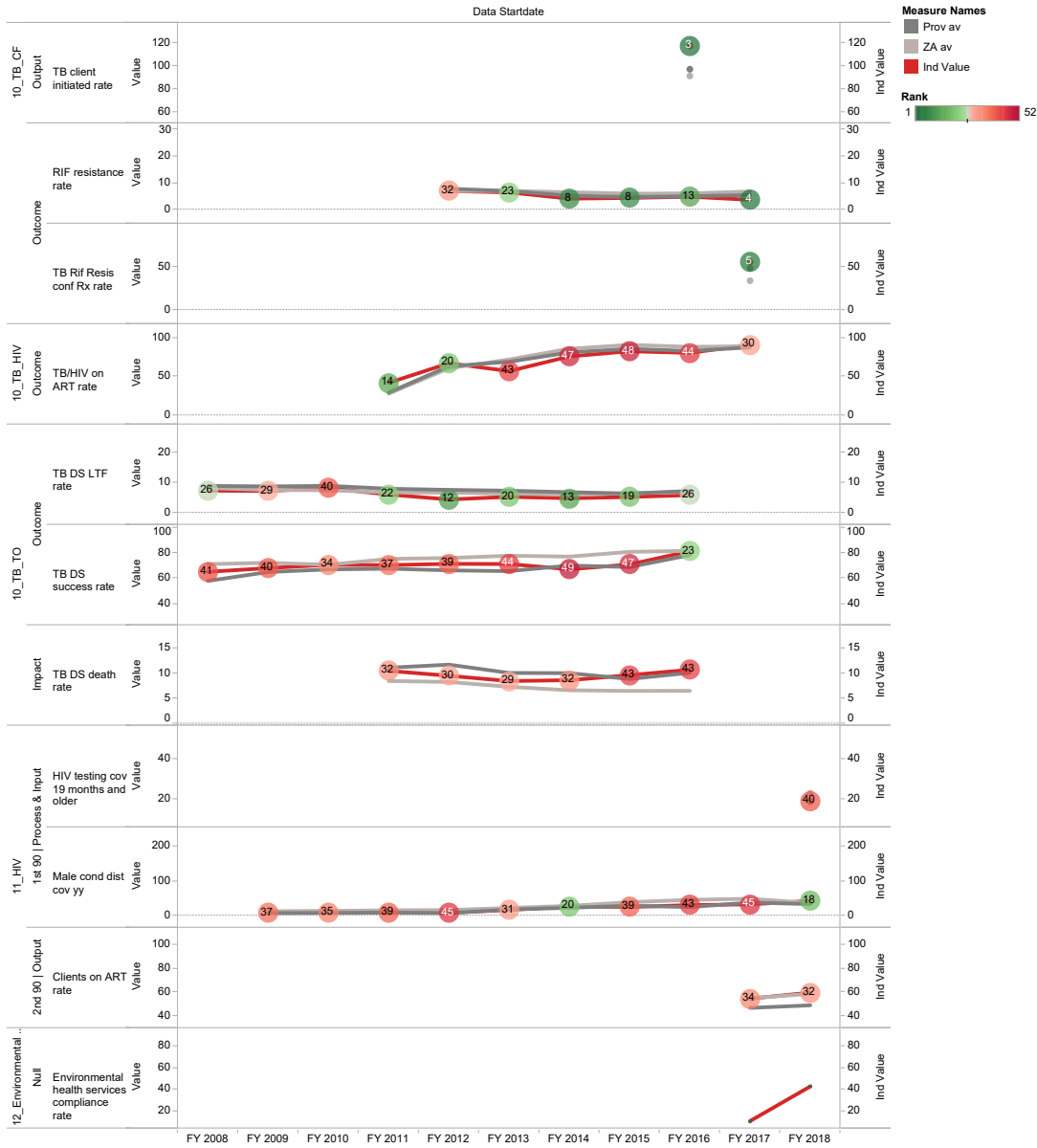
^f Mid-Year Population Estimates 2016, Stats SA.

Section B: Profile North West Province

NW, DC39, nw Dr Ruth Segomotsi Mompoti District Municipality



NW, DC39, nw Dr Ruth Segomotsi Mompati District Municipality



Dr Kenneth Kaunda District Municipality (DC40)

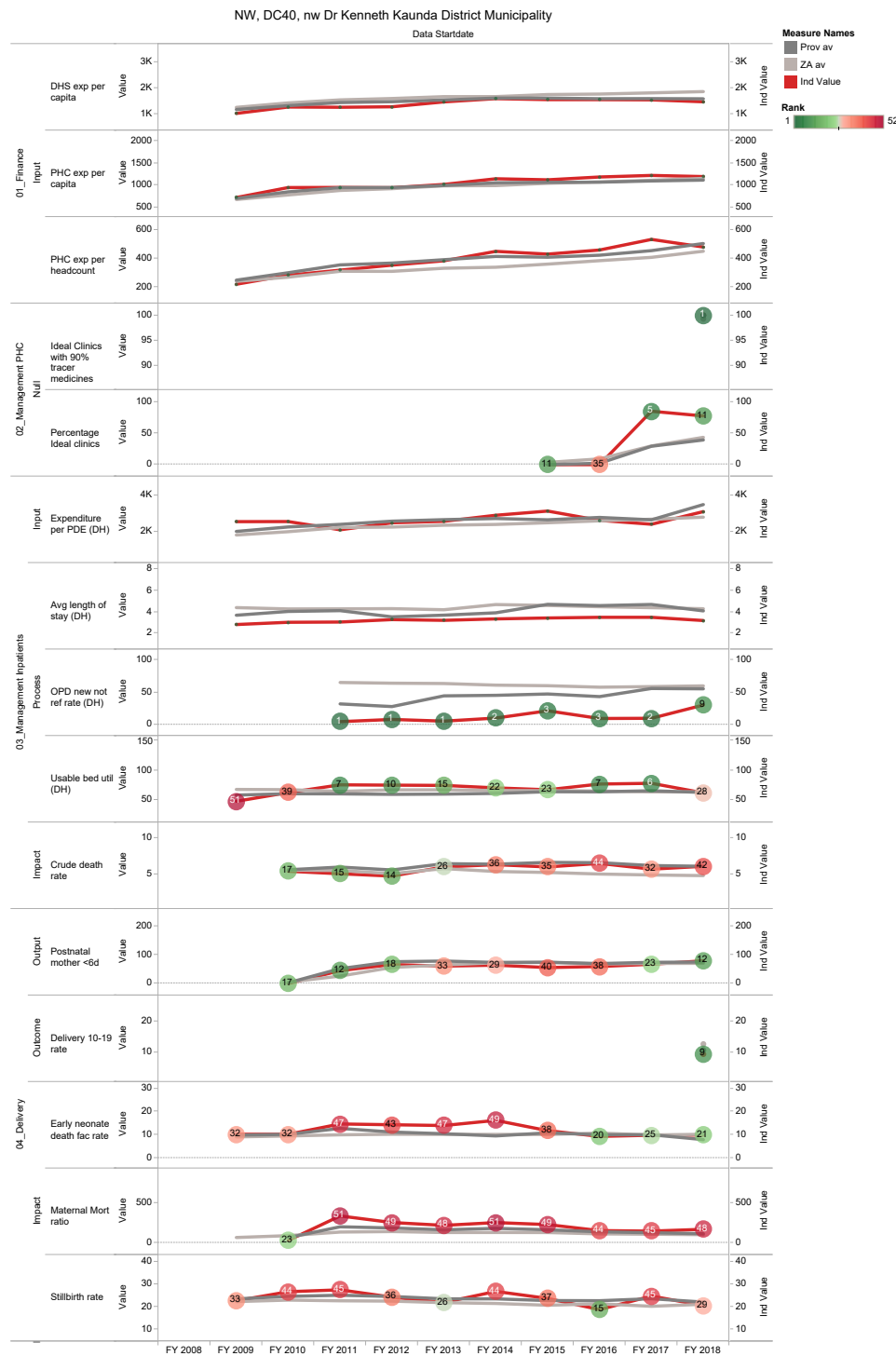
The Dr Kenneth Kaunda District Municipality^g is a Category C municipality in the North West Province. The municipality consists of three local municipalities: JB Marks, City of Matlosana and Maquassi Hills.

Population (2016)^h: 739 467

Population density (2016): 50.4 persons per km²

Estimated medical scheme coverage: 14.6%

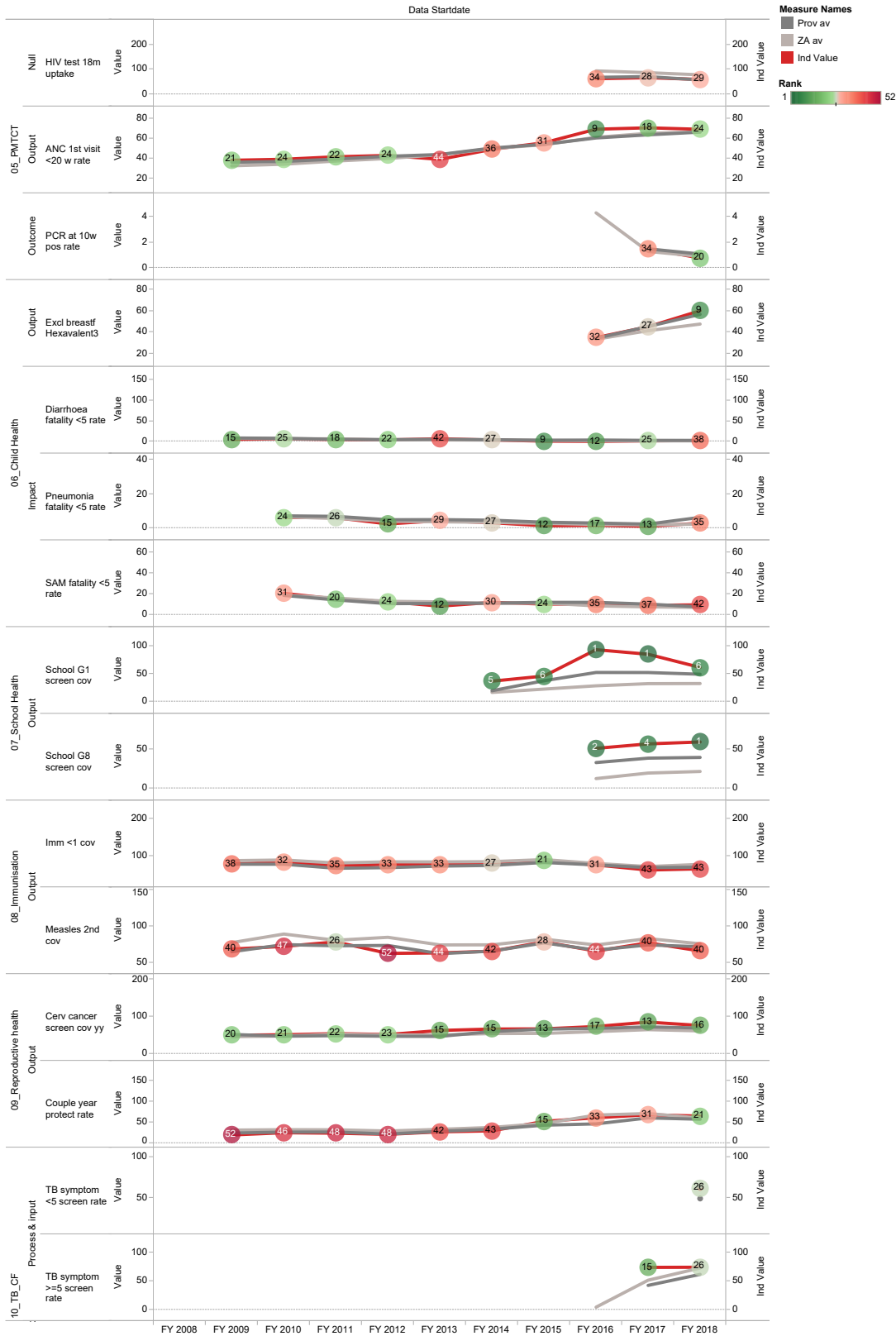
Annual trends, 2008/09 – 2017/18



g The Local Government Handbook South Africa 2017. A complete guide to municipalities in South Africa. Seventh edition. Accessible at: www.municipalities.co.za.

h Mid-Year Population Estimates 2016, Stats SA.

NW, DC40, nw Dr Kenneth Kaunda District Municipality



Section B: Profile North West Province

NW, DC40, nw Dr Kenneth Kaunda District Municipality

